

Parker Rec Salisbury Park 5k

Parker, CO
 USATF Certificate CO11001DCR
 Effective 1/1/2011 - 12/31/2021

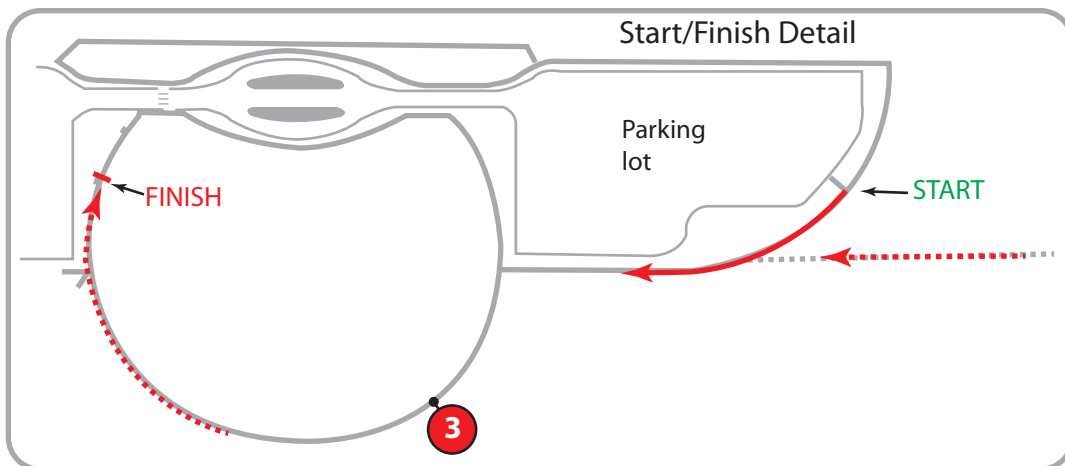
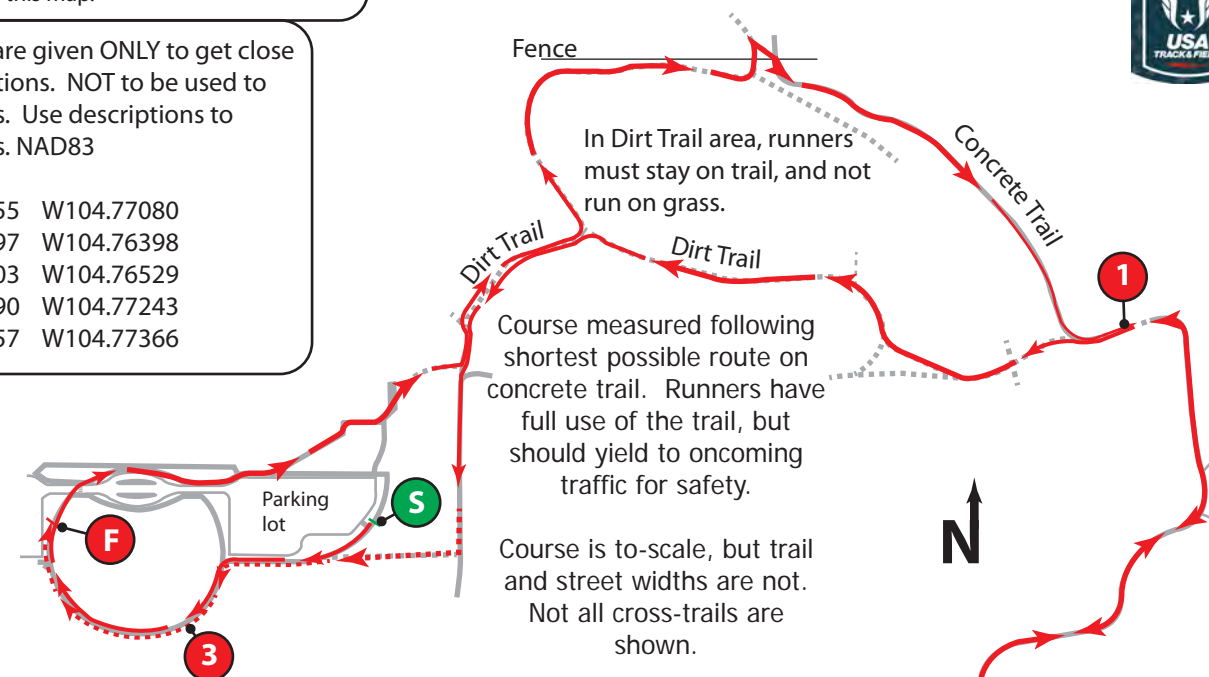


RaceMeasure has measured this course following USATF guidelines, and stands by the measurement.

However, *RaceMeasure* does not set out the course on race-day, and is not responsible for courses not set out precisely according to this map.

GPS coordinates are given ONLY to get close to described locations. NOT to be used to replace lost marks. Use descriptions to replace lost marks. NAD83

Start: N39.50055 W104.77080
 1 mile: N39.50197 W104.76398
 2 mile: N39.49803 W104.76529
 3 mile: N39.49990 W104.77243
 Finish: N39.50057 W104.77366



Locations marked with yellow paint

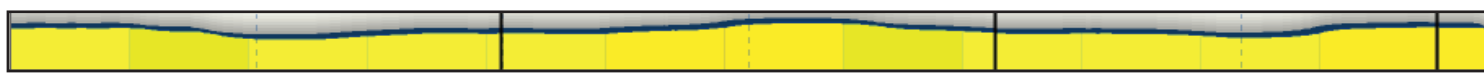
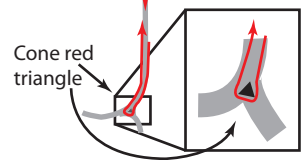
Start: 3' N of short sidewalk between parking lot and main sidewalk on SE side of parkng lot

1 mile: 10th vertical girder W of E end of bridge

2 mile: 22 yards S of "Mille 6.5" post

3 mile: 7' NE of manhole cover. Yellow post marked "MH 5" next to manhole cover

Finish: N edge of concrete pad for bench



Start elevation: 5857' Finish elevation: 5857' High point: 5883' Low point: 5846'

Measurement and map by RaceMeasure, October 2010. www.RaceMeasure.com Elevation profile by MapMyRun.com