

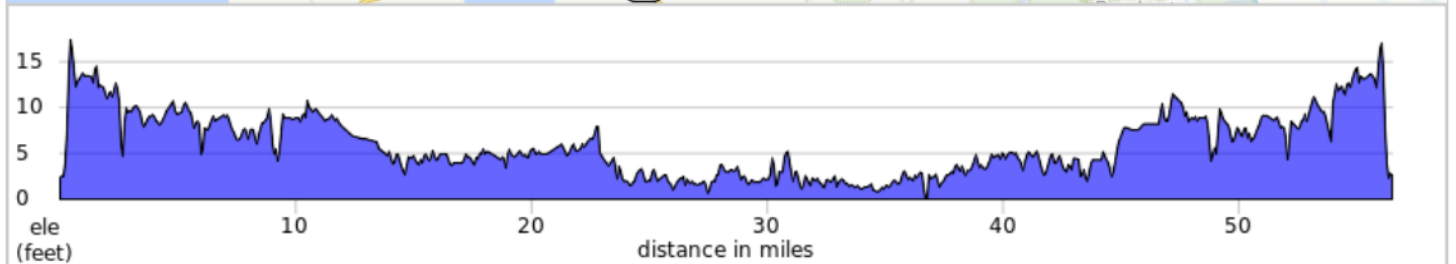
Six Pillars (56) Pink Route 2021



Eagleman Ironman Route

Start/Finish Location: HWMC+VQ Cambridge, Maryland

- A. REST STOP: Trustworthy
- B. REST STOP: Respect
- C. REST STOP: Fairness











Six Pillars 56 Mile Eagleman Ironman: Pink Route

Six Pillars (56) Pink Route 2021

0.0		Start of route
0.7		R onto Glasgow St
0.8		L onto Jenkins Creek Rd
1.4		L onto West Side Bypass
2.1		R onto Hudson Rd
3.2		Stay R onto Horn Point Rd.
4.9		L onto Lovers Ln
5.6		L onto Hudson Rd
6.0		R onto Town Point Road
7.8		Continue onto Dailsville Road

7.8 miles. +41/-36 feet

10.5		Sharp R onto Church Creek Rd.
14.0		REST STOP: Trustworthy Open at Park on Right: Open 7:00 AM - 10:00 AM
22.9		L onto Smithville Rd.
29.9		L toward Hoopers Island Rd.
29.9		REST STOP: Respect
30.0		L onto Hoopers Island Rd.
31.9		L onto Golden Hill Rd/MD-335 N
37.8		R onto Key Wallace Dr
40.1		L onto Egypt Rd

32.3 miles. +72/-78 feet

46.7		REST STOP: Fairness Open 8:00 AM - 2:00 PM
47.2		Sharp L onto Church Creek Rd.
47.6		Keep R onto Dailsville Road
50.3		Continue onto Town Point Road
52.1		R onto Hudson Rd
54.4		L onto West Side Bypass
55.1		R onto Jenkins Creek Road
55.7		R onto Glasgow Street
55.8		L onto Somerset Avenue
56.5		End of route

16.4 miles. +42/-50 feet