

2026 Yankee Homecoming 10 Mile Road Race

Newburyport, Mass

*Not to scale

*Not all crossroads shown

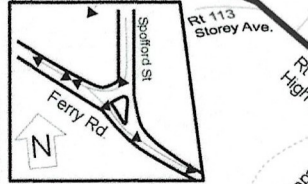
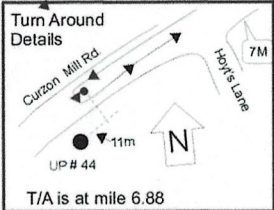
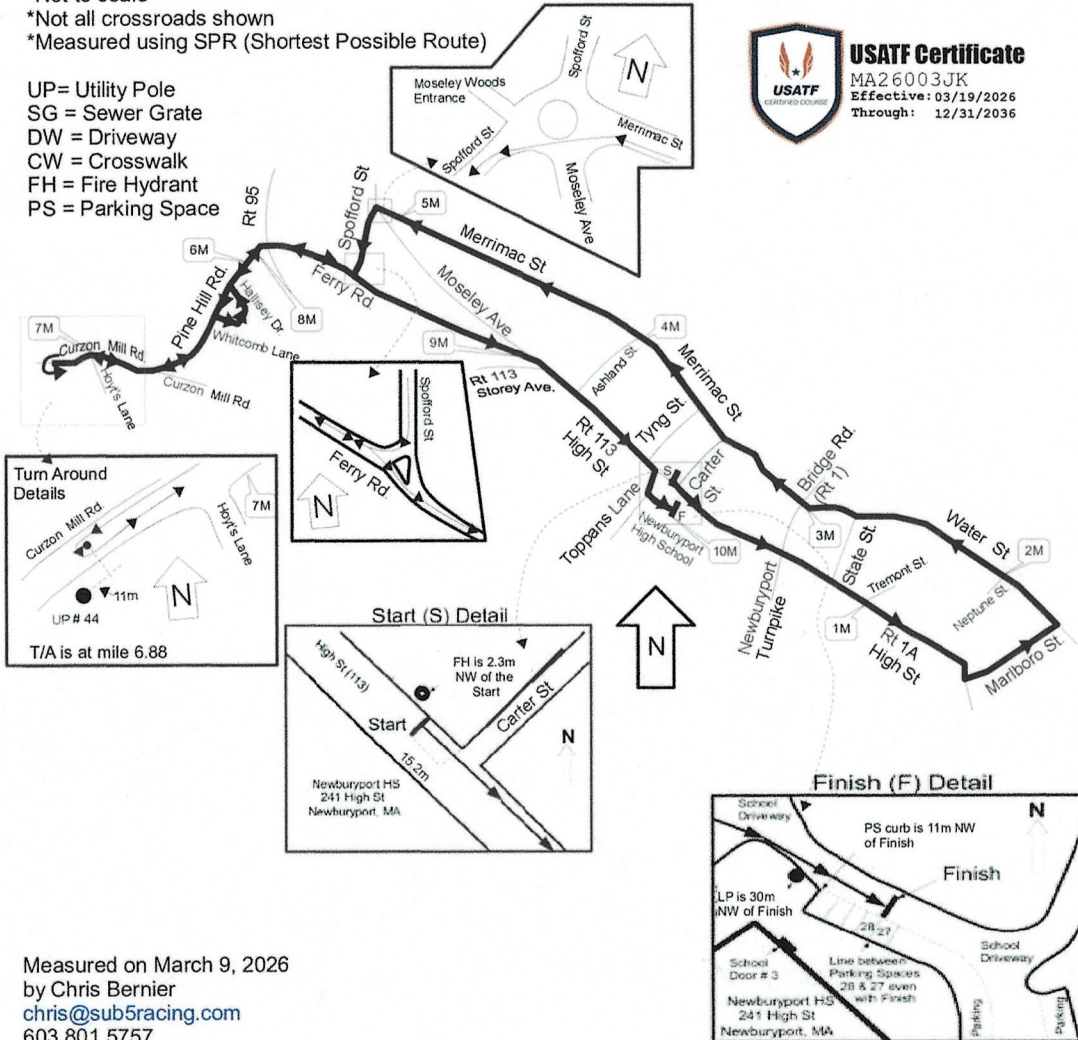
*Measured using SPR (Shortest Possible Route)

UP = Utility Pole
 SG = Sewer Grate
 DW = Driveway
 CW = Crosswalk
 FH = Fire Hydrant
 PS = Parking Space



USATF Certificate

MA26003JK
 Effective: 03/19/2026
 Through: 12/31/2036



S/F Mile Details

*Miles are measured and marked but not certified

- START:** On the NE side of High St. (Rt 113), 15.2m west of Carter St & 2.3m SE of FH.
- Mile 1:** On north side of High St. 3m west of east side of Tremont St. & parallel to 2nd line from the east side of CW in the intersection.
- Mile 2:** On south side of Water St. On NW corner of Neptune St. & parallel to UP #9.
- Mile 3:** On north side of Merrimac St. near Rt 1N on-ramp. Parallel to "Downtown Newburyport" sign & 6.8m west of UP #15.
- Mile 4:** On south side of Merrimac St. Near Ashland St, parallel to SG & .5m west of the CW at the intersection.
- Mile 5:** On south side of Merrimac St across from house #558 & 39.8m west of CW next to Doner Drive.
- Mile 6:** On Pine Hill Rd. 6.3m SW of DW #13A and 4m NE of UP #11
- T/A:** At mile 6.88 on Curzon Mill Rd (Center). West of Hoyt's Lane, & 11m east of UP#44.
- Mile 7:** On south side of Curzon Mill Rd, 15.5m east of CW at Hoyt's Ln. & parallel to UP #37
- Mile 8:** On south side of Pine Hill Rd, 10m west of west end of bridge at Rt 95 & 3.3m west of SG on same side.
- Mile 9:** On South side of High St., 1m east of DW #313 & 3.7m west of Brooks Ct.
- FINISH (Mile 10)** in Newburyport High School parking lot East of main entrance. Parallel to white line between PS's 27 & 28. 11m SE of curb in front of school door #3.

Measured on March 9, 2026
 by Chris Bernier
chris@sub5racing.com
 603.801.5757