



Road Running Technical Council
USA Track & Field

Measurement Certificate



Name of the course Spring Distance Classic 5K Distance 5 km

Location (state) NJ (city) Basking Ridge

Type of course: Road Race

Measuring Methods: Bicycle

Measured By Barry Lass - 6 Midland Drive - Morristown, NJ 07960 - (973) 219-6170 - barrylass@yahoo.com

Race Contact Staci Siconolfi-Lymperopoulos - Compuscore, 2400 Belmar Blvd, Wall, NJ 07719 - 908-665-8038

Date(s) when course measured: 03/07/2020

Number of measurements of entire course: 2 Course Configuration: same out/back

Elevation (meters above sea level) Start 83.82 Finish 83.82 Lowest 70.71 Highest 87.78

Straight line distance between start and finish 0 m Drop 0.00 m/km Separation 0.00 %

Type of surface: Paved 92 % Dirt 8 % Gravel 0 % Grass 0 % Track 0 %

Effective date of certification: April 6, 2020 Certification code: NJ20009JLW

Note to Race Director: Use this Certification Code in all public announcements relating to your race.

Be It Officially Noted That

Based on examination of data provided by the above named measurer, the course described above and in the map attached is hereby certified as reasonably accurate in measurement according to the standards adopted by the Road Running Technical Council. If any changes are made to the course, this certification becomes void, and the course must then be recertified.

Verification of Course --- In the event a National Open Record is set on the course, or at the discretion of USA Track & Field, a verification measurement may be required to be performed by a member of the Road Running Technical Council. If such a remeasurement shows the course to be short, then all pending records will be rejected and the course certification will be cancelled.

This certification expires on December 31 of the year: 2030

AS NATIONALLY CERTIFIED BY:

Date: April 7, 2020

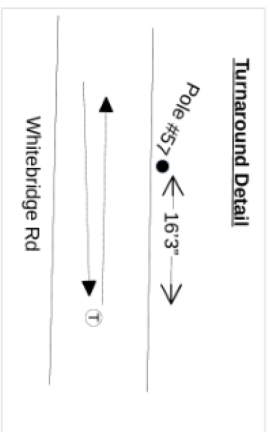
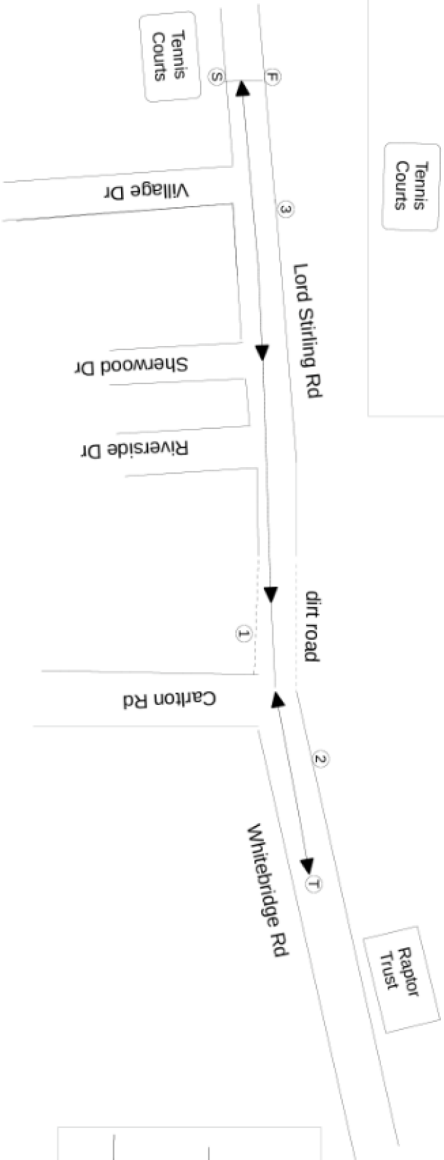
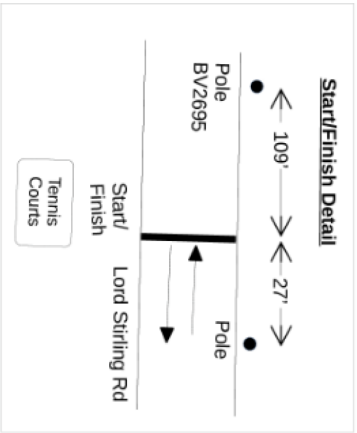
Jack Werbler - USATF/RRTC Certifier - 19 Amagansett Drive, Morganville NJ 07751
(908) 692-6686 - jwerb@optonline.net

Spring Distance Classic 5K Basking Ridge, NJ (Course Map/Not to Scale)

This course was measured using the full width of the road and the Shortest Possible Route (SPR)



USATF Certificate
NJ20009JLW
Effective: 04/06/2020
Through: 12/31/2030



Mile Markers

- Start/Finish: On Lord Stirling Road, in front of tennis courts on Right, 109 feet past utility pole BV2695, 27 feet before unidentified pole
- Mile 1: On Lord Stirling Road, before Carlton Road on right, 13 feet before 35MPH speed limit sign on the left.
- Turnaround: On Whitebridge Road, 16' 3" past utility pole #57
- Mile 2: On Whitebridge Road, at unmarked utility pole on right, across the street from mailbox at house # 669
- Mile 3: On Lord Stirling Road, At intersection with Village Drive across the street from sewer grate on left

All directions given are relative to the running direction

Measured by:
Barry Lass
March 7, 2020
barrylass@gmail.com
973-219-6170