

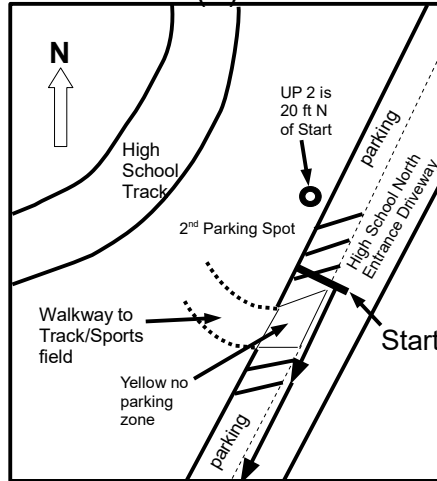


York Days 5K

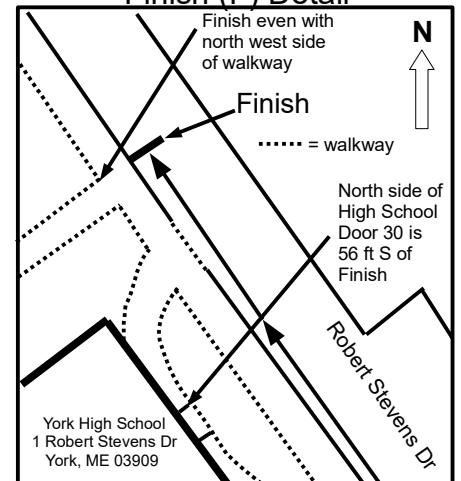
York, Maine

USATF Certificate ME19002BK
 Effective April 10, 2019 to December 31, 2029

Start (S) Detail



Finish (F) Detail



Start & Finish and miles marked with white paint & P-K Nails (UP = Utility Pole).

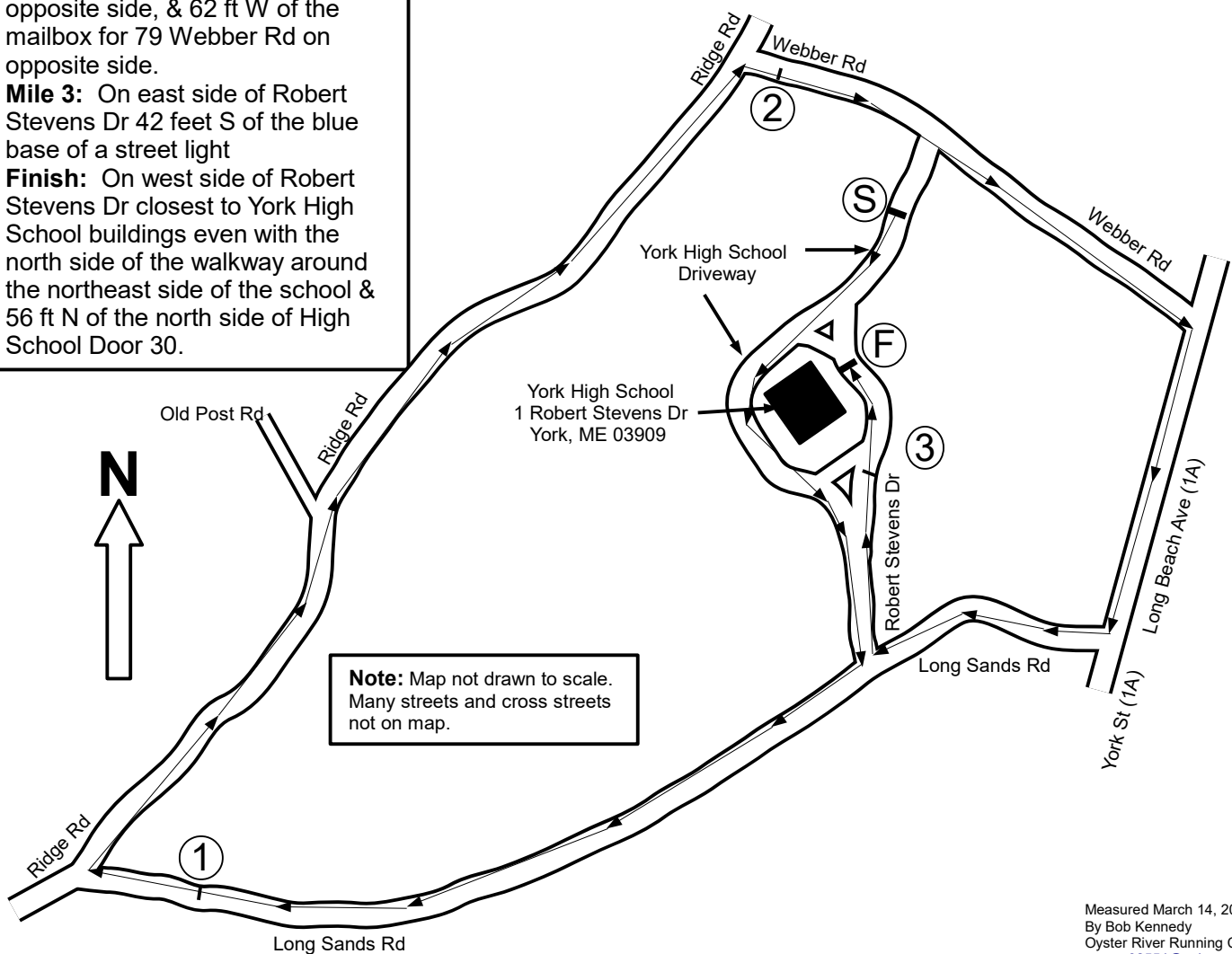
Start: On west side of York High School north entrance driveway 20 ft 3 inches S of UP 2, at beginning of 2nd parking space N of yellow bordered No Parking lines at walkway to the Track/Sports field.

Mile 1: On north side of Long Sands Rd between 166 Long Sands Rd and the York Town Farm, & 25 ft W of UP 38 38.

Mile 2: On the south side of Webber Rd 6 ft E of UP 15 on opposite side, & 62 ft W of the mailbox for 79 Webber Rd on opposite side.

Mile 3: On east side of Robert Stevens Dr 42 feet S of the blue base of a street light

Finish: On west side of Robert Stevens Dr closest to York High School buildings even with the north side of the walkway around the northeast side of the school & 56 ft N of the north side of High School Door 30.



Note: Map not drawn to scale. Many streets and cross streets not on map.