

GREEN = 5K and 5 Mile shared route

RED = 5 MILE only

BLUE = 5 K only

Suggested water station on Skyline by pond

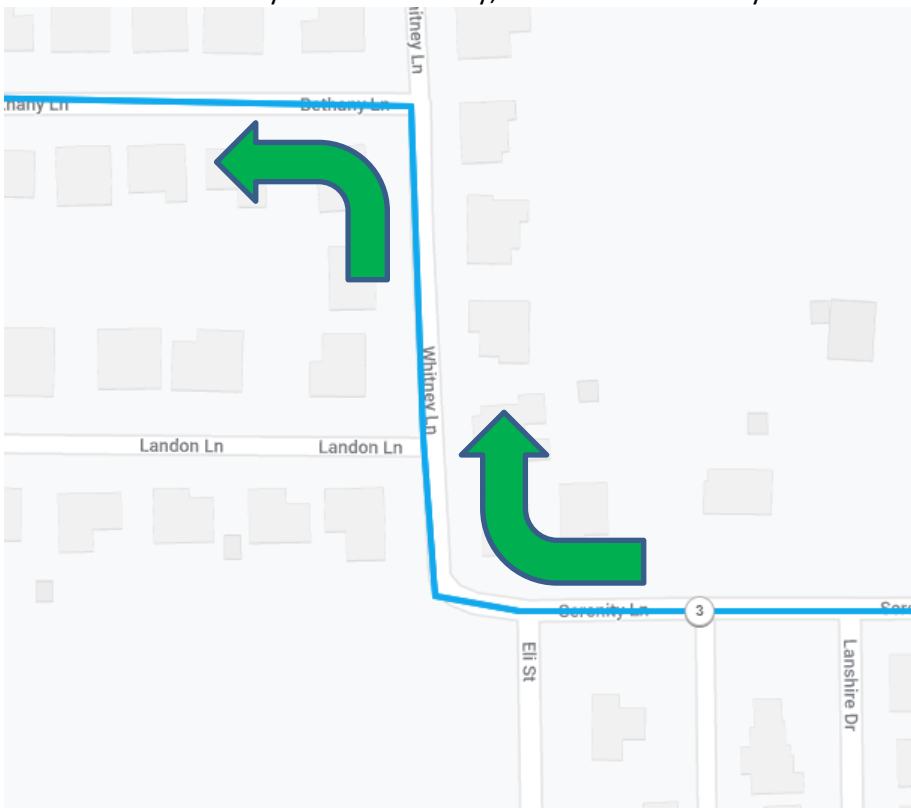
Map labels include: Deerwood St, Timberwilde St, Summer Ln, Hickory Ridge St, Clear Creek, Skyline Blvd, Pleasant Ln, Pinoak St, Wyatt Ln, Woodridge Dr, Landon Ln, Summerhill Rd, Northside Church, US Social Security, The Kids Spot Dentistry, Ben Burrough Rd, Gould Ln, Yorktown Pl, Newport, Whitney Cir, Dogwood Lake Dr, NE Texas Elite Gymnastics Dance &..., Oakridge Cir, Sterling Rd, Larkwood Ln, Wild Oak Cir, Pecan Cove, Cocks Ln, Polly Dr, Williamsburg Ln, Shadyside Ln, Deerfield Dr, Knotty Pine, and Clear Creek.

5MILE Turn-by-Turn Directions

START: On Serenity, next to Northside Parking Lot, Run WEST

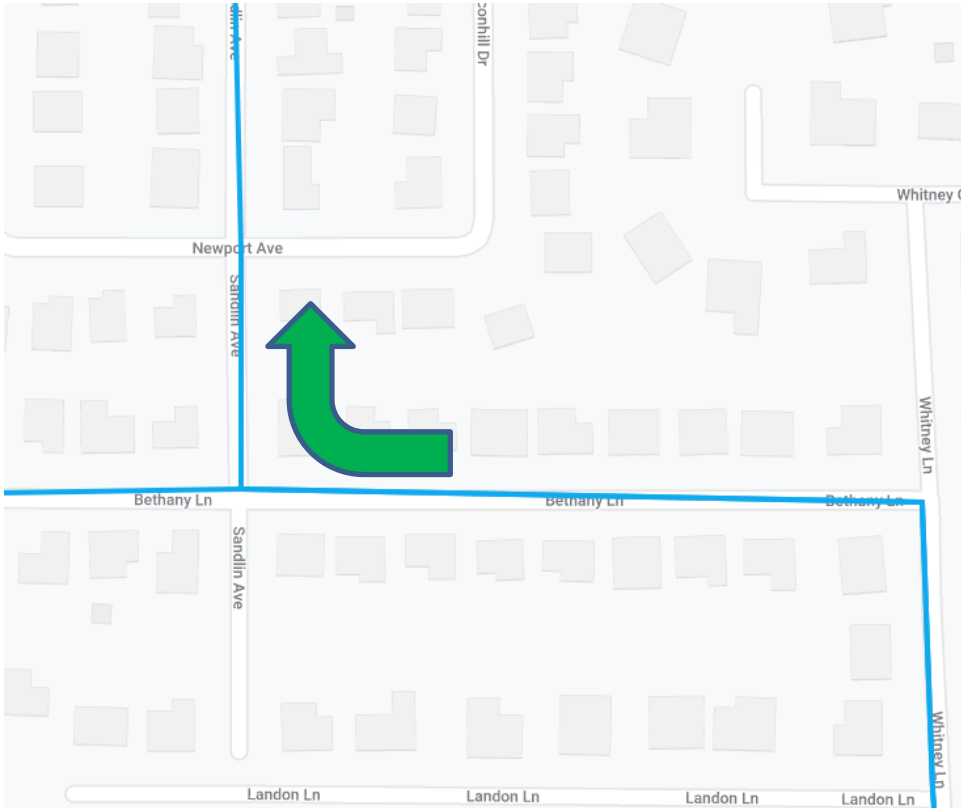


STAY RIGHT as Serenity turns to Whitney, then LEFT on Bethany



5MILE Turn-by-Turn Directions

TURN RIGHT on Sandlin

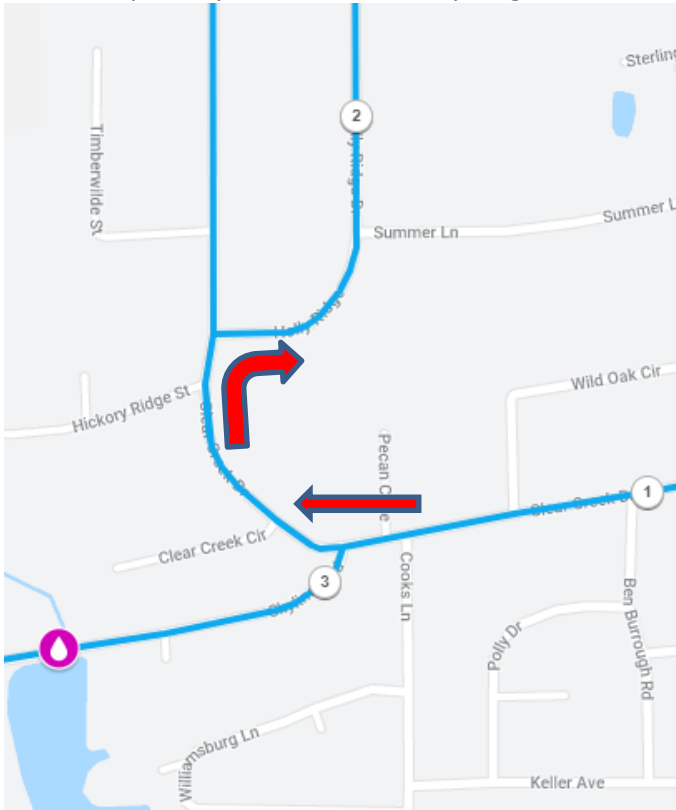


LEFT on Clear Creek

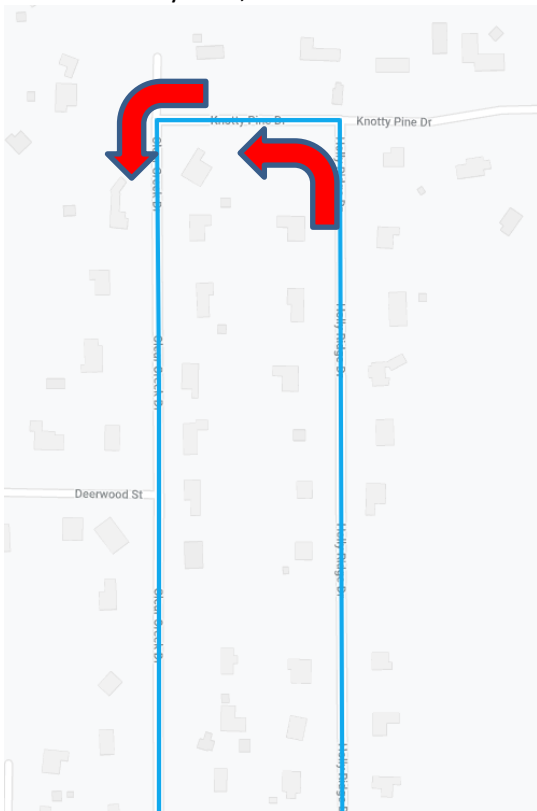


5MILE Turn-by-Turn Directions

STRAIGHT past Skyline, RIGHT on Holly Ridge

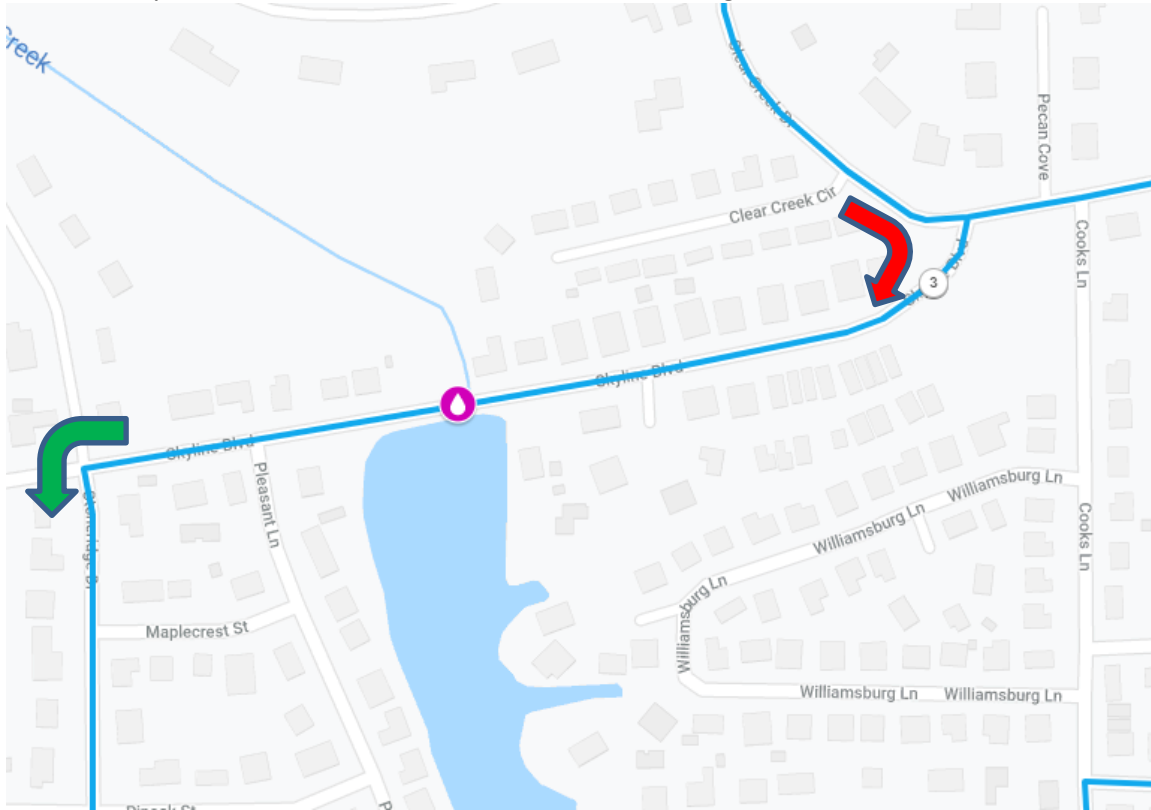


LEFT on Knotty Pine, LEFT on Clear Creek

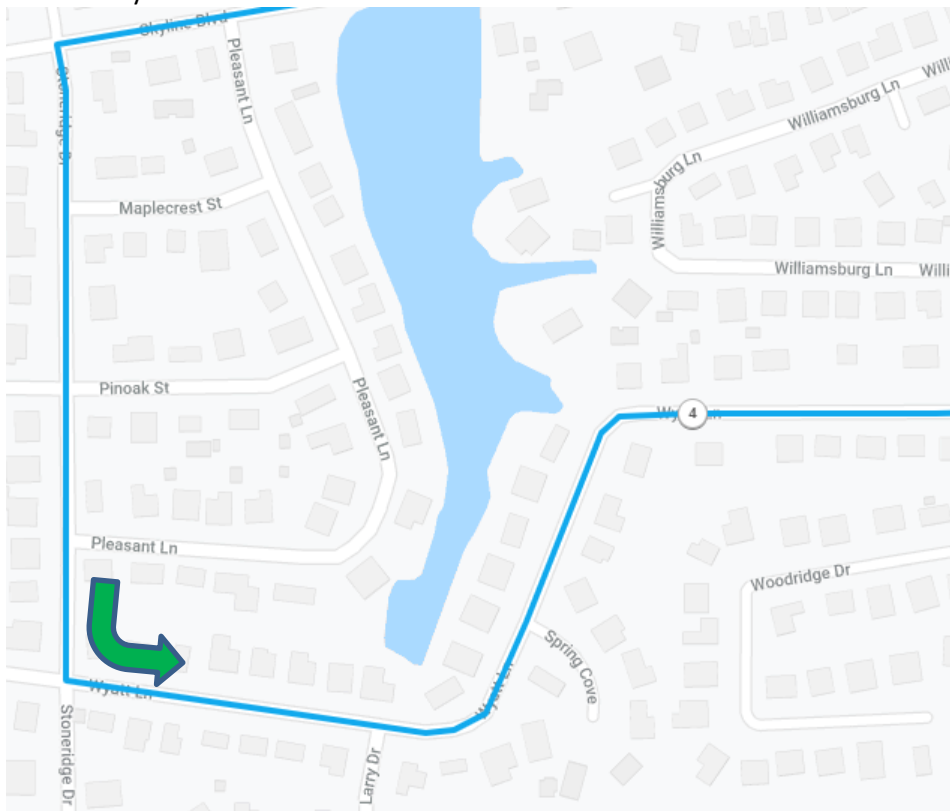


5MILE Turn-by-Turn Directions

RIGHT on Skyline, ***WATER STATION***, LEFT on Stoneridge

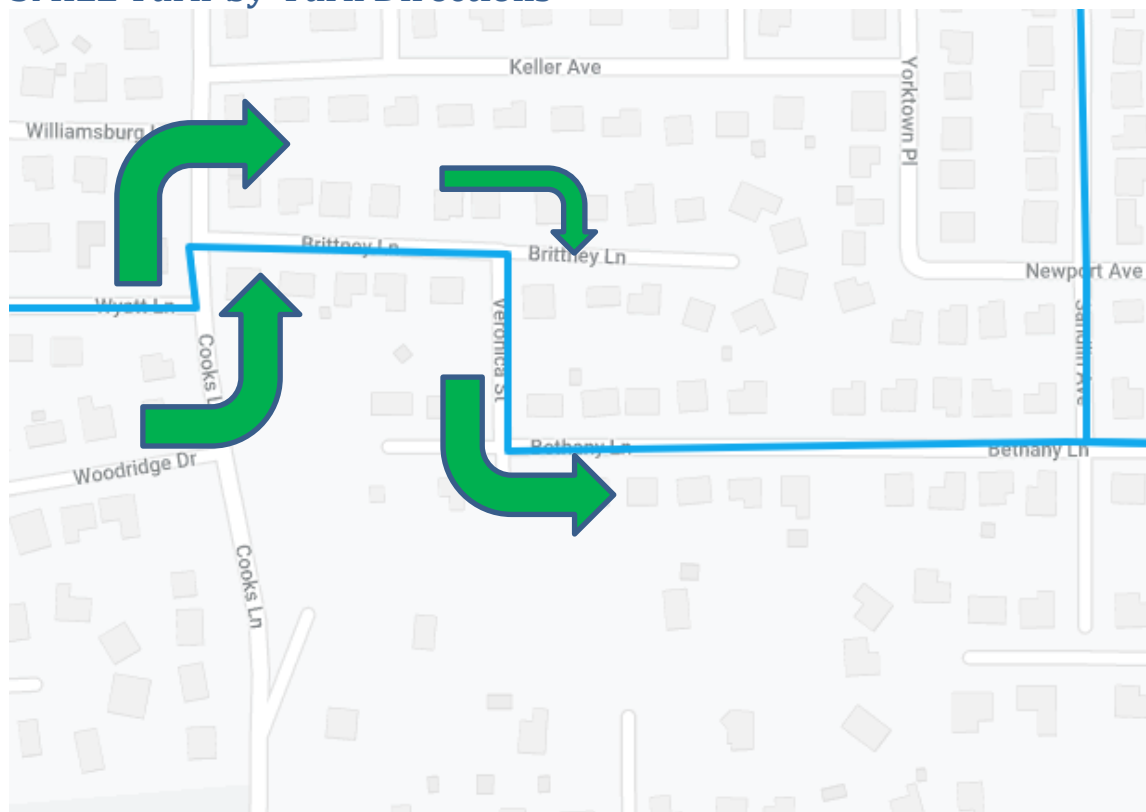


LEFT on Wyatt



LEFT on Cooks, RIGHT on Brittney, RIGHT on Veronica, LEFT on Bethany

5MILE Turn-by-Turn Directions



STRAIGHT through Sandlin, RIGHT on Whitney

