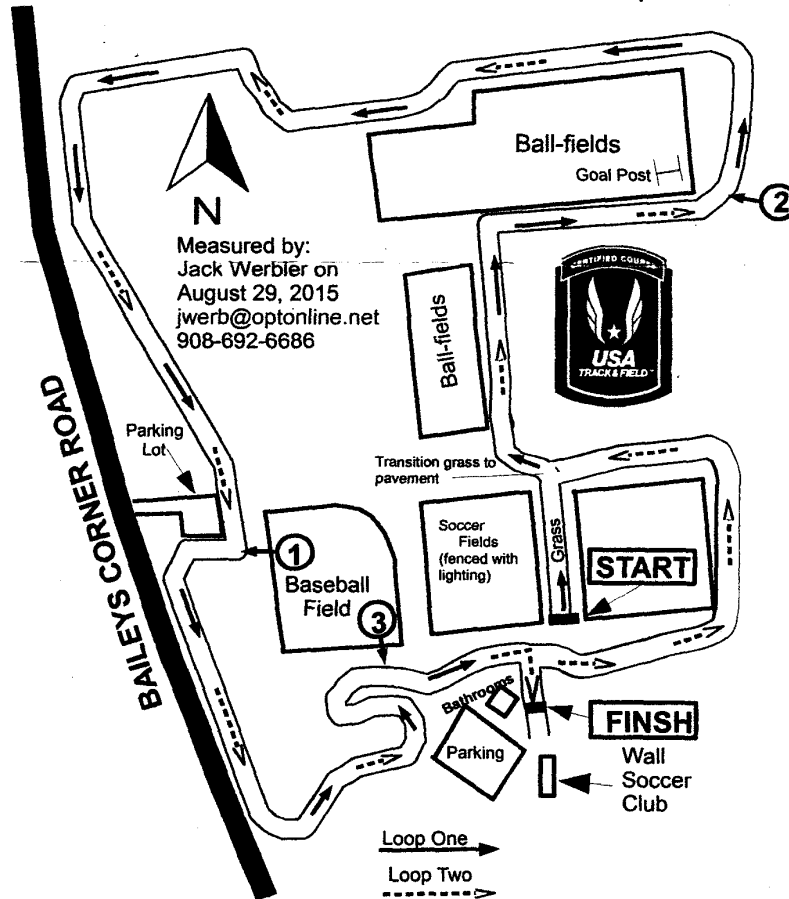


USATF Certificate # NJ15031LMBEffective Dates: 9/1/2015 to 12/31/2025

Justin Cruz Memorial 5k Run
Wall Township Municipal
Complex
Wall, New Jersey
Course Map
(Not to Scale)



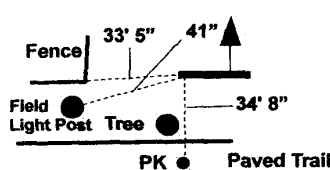
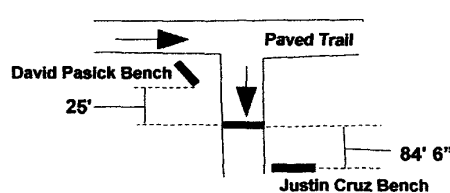
Start- On grass facing north, east of the fence for the main soccer complex, 34' 8" north of PK nail and washer behind a large tree on the paved trail running along side of the soccer complex, 33' 5" from the southeast corner of the fence around the main soccer complex, 41' east of field lighting mast at the southeast corner of the complex.

Mile 1- Heading south on the paved trail 23' 4" southeast of the handicap parking sign in the southeast corner of the Baileys Corner parking lot adjacent to the baseball field, between third base and left field.

Mile 2- Heading east on the paved trail at the bend before facing north 128' east of the last goal post at the far east side of the ball-fields.

Mile 3- Heading east on the paved path south of the baseball field between first base and right field, 87' east of the spectator stands opposite first base, 57' east of the swing set on the other side of the trail opposite the stands.

Finish- Heading south towards the trail exit east of the bathrooms, 25' south of the David Pasick Bench, 84' 6" north of the Just Cruz Bench.

START DETAIL**FINISH DETAIL**



Road Running Technical Council
USA Track & Field
Measurement Certificate



Name of the course Justin Cruz Memorial 5K Run Distance 5 km
 Location (state) New Jersey (city) Wall
 Type of course: road race ☒ calibration ☐ track ☐ Configuration: Complex of Loops
 Type of surface: paved 98 % dirt % gravel % grass 2 % track %
 Elevation (meters above sea level) Start 22 m Finish 22 m Highest 27.4 m Lowest 18.3 m
 Straight line distance between start & finish 52 m Drop 0 m/km Separation 1.04 %
 Measured by (name, address, phone & e-mail) Jack Werbler, 242 Rt 79, Morganville, NJ 07751
908-692-6686, jwerb@optonline.net
 Race contact (name, address, phone & e-mail) Michele Cruz, 1405 Winesap Dr, Manasquan, NJ 08736
908-309-7736, jcruzfoundation@gmail.com
 Measuring Methods: bicycle ☒ steel tape ☐ electronic distance meter ☐
 Number of measurements of entire course: 2 Date(s) when course measured: 8/29/2015
 Race date: 11/1/2015 Course certification effective date: 9/1/2015
 Certification code: NJ15031LMB

Notice to Race Director: Use this Certification Code
in *all* public announcements relating to your race.

Be It Officially Noted That

Based on examination of data provided by the above named measurer, the course described above and in the map attached is hereby certified as reasonably accurate in measurement according to the standards adopted by the Road Running Technical Council. If *any* changes are made to the course, this certification becomes void, and the course must then be recertified.

Verification of Course — In the event a National Open Record is set on this course, or at the discretion of USA Track & Field, a verification remeasurement may be required to be performed by a member of the Road Running Technical Council. If such a remeasurement shows the course to be short, then all pending records will be rejected and the course certification will be cancelled.

This certification expires on December 31 in the year **2025**

AS NATIONALLY CERTIFIED BY:

_____ Date: 9/4/2015
 Larry M. Baldasari, Sr. • USATF/RRTC Course Certifier • Phone 609-890-8343
 3448 Nottingham Way, Hamilton Square, NJ 08690 • Email: larsurfrun@gmail.com