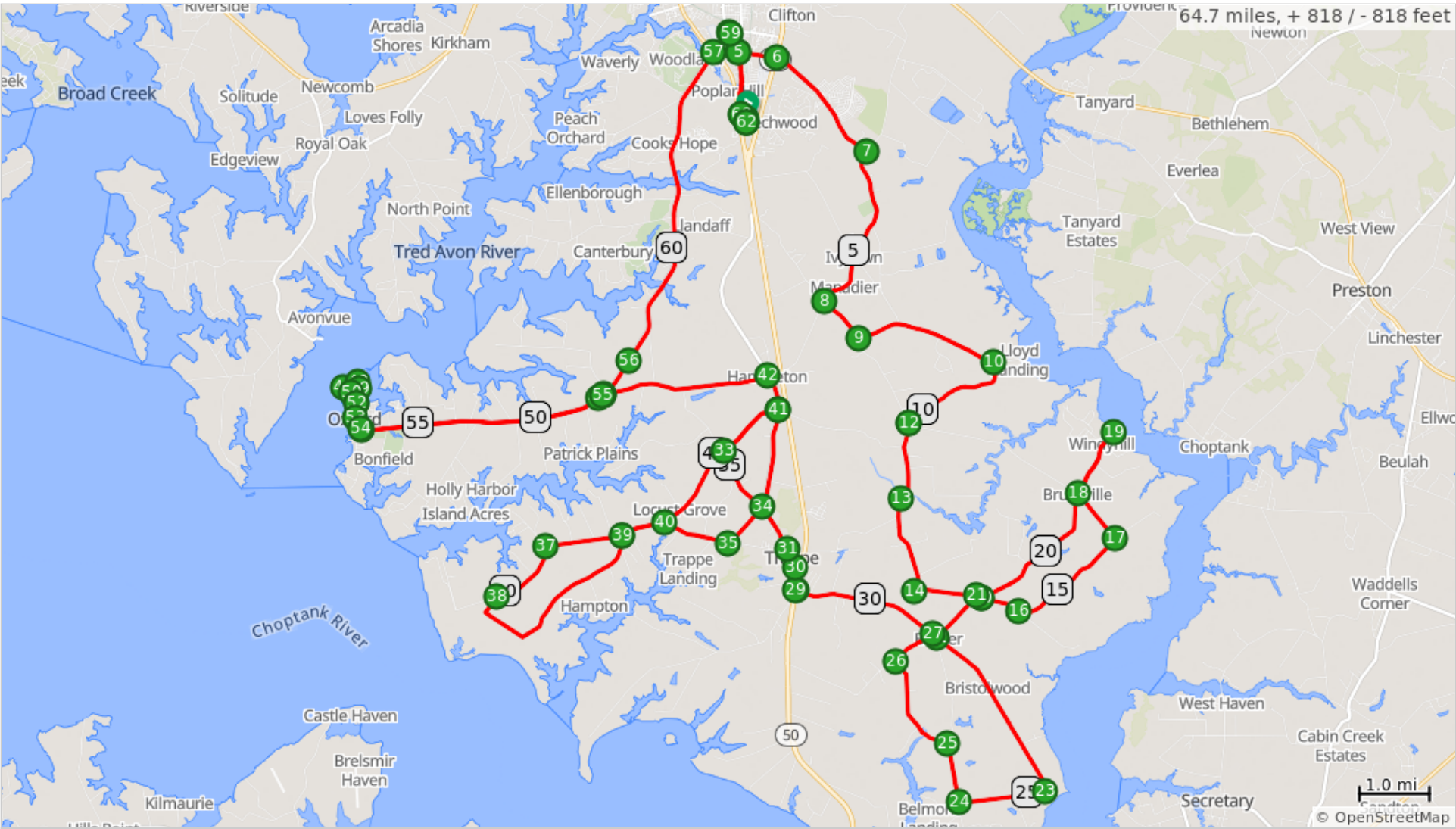


2024 Positive Strides Spring Classic - Metric Century - Red



64.7 miles, + 818 / - 818 feet



2024 Positive Strides Spring Classic - Metric Century - Red

Num	Dist	Prev	Type	Note	Next
1.	0.0	0.0	📍	Start of route	0.1
2.	0.1	0.1	<i>i</i>	Ride begins and finishes at Saints Peter and Paul High School parking lot	0.1
3.	0.2	0.1	➡	R onto South Washington Street, MD 565	0.9

0.2 miles. +0/-3 feet

Num	Dist	Prev	Type	Note	Next
4.	1.1	0.9	⬅	Stay on South Washington Street	0.0
5.	1.1	0.0	➡	R onto Dutchmans Lane	0.5
6.	1.6	0.5	⬆	Cross Route 50 at traffic light, continue on Dutchmans Lane	1.9
7.	3.5	1.9	➡	R onto Manadier Road	2.4




3.3 miles. +73/-40 feet

Num	Dist	Prev	Type	Note	Next
8.	5.9	2.4	⬅	L onto Landing Neck Road	0.7
9.	6.6	0.7	⬅	L onto Lloyds Landing Road	2.0
10.	8.7	2.0	➡	R onto Deep Branch Road	1.6
11.	10.3	1.6	➡	Quick R onto Bruceville Road, then L onto Wrights Mill Road	0.0




6.8 miles. +57/-75 feet

Num	Dist	Prev	Type	Note	Next
12.	10.3	0.0	⤵	Sharp L onto Wrights Mill Road	1.1
13.	11.4	1.1	⬆	Continue onto Koogler Road	1.4
14.	12.8	1.4	⤵	Sharp L onto Kates Point Road	1.0
15.	13.8	1.0	⬆	Continue onto Kates Point Road	0.6






3.5 miles. +64/-65 feet

Num	Dist	Prev	Type	Note	Next
16.	14.3	0.6		Keep L onto Clarks Wharf Road	1.8
17.	16.1	1.8		L onto Bruceville Road	0.8
18.	16.9	0.8		R onto Windy Hill Road	1.0




3.1 miles. +13/-15 feet

Num	Dist	Prev	Type	Note	Next
19.	18.0	1.0		Windy Hill Rest stop, 18 Miles; after rest stop return down Windy Hill Road	3.2
20.	21.2	3.2		Slight R onto Kates Point Road	0.1
21.	21.2	0.1		L onto Bamburgh Road	0.8

4.3 miles. +62/-24 feet

Num	Dist	Prev	Type	Note	Next
22.	22.0	0.8		L onto Jamaica Point Road	2.7
23.	24.8	2.7		R on Schoolhouse Road	1.2
24.	26.0	1.2		R onto Chance Ilor Point Road	0.8
25.	26.8	0.8		L onto Money Make Road	1.5
26.	28.4	1.5		R onto Beaver Dam Road	0.7

7.1 miles. +79/-91 feet

Num	Dist	Prev	Type	Note	Next
27.	29.0	0.7		Sharp L onto Barber Road	2.1
28.	31.1	2.1		Cross Route 50 at traffic light	0.0
29.	31.1	0.0		R onto South Main Street	0.3

2.7 miles. +30/-23 feet

Num	Dist	Prev	Type	Note	Next
30.	31.4	0.3	←	L into Trappe Park rest stop; L from rest stop back onto South Main Street	0.3
31.	31.7	0.3	↑	Bear R as South Main becomes Old Trappe Road	2.1

0.6 miles. +1/-1 feet

Num	Dist	Prev	Type	Note	Next
32.	33.8	2.1	←	L onto Sanderstown Road	1.0
33.	34.8	1.0	←	L onto White Marsh Road	1.0
34.	35.7	1.0	→	R onto Lovers Lane	0.7
35.	36.4	0.7	→	R onto Island Creek Road	1.6
36.	38.0	1.6	↗	Keep on Island Creek Road	1.1

6.3 miles. +39/-74 feet

Num	Dist	Prev	Type	Note	Next
37.	39.1	1.1	←	L onto Chloras Point Road	1.1
38.	40.2	1.1	↘	Keep L onto South Side Island Creek Road	3.0
39.	43.2	3.0	↗	Slight R onto Island Creek Road	0.6
40.	43.8	0.6	↘	Keep L onto Sanderstown Road	2.3

5.8 miles. +15/-12 feet

Num	Dist	Prev	Type	Note	Next
41.	46.1	2.3	←	L onto Old Trappe Road, MD 565	0.5
42.	46.6	0.5	←	L onto Almshouse Road	2.4
43.	49.0	2.4	←	L on Oxford Road toward Oxford	0.0
44.	49.0	0.0	💧	Oxford Road Rest Stop	0.1

5.2 miles. +10/-45 feet

Num	Dist	Prev	Type	Note	Next
45.	49.1	0.1	↑	Continue on Oxford Road toward Oxford	3.4
46.	52.5	3.4	→	R on South Morris Street	0.6
47.	53.1	0.6	→	R onto East Strand	0.2
48.	53.3	0.2	↘	Sharp R onto Mill Street	0.1
49.	53.4	0.1	→	R onto Tilghman Street	0.1

4.4 miles. +18/-27 feet

Num	Dist	Prev	Type	Note	Next
50.	53.6	0.1	←	L onto Bank Street	0.2
51.	53.7	0.2	←	L onto Market Street	0.0
52.	53.8	0.0	↘	Sharp R onto South Street	0.2
53.	54.0	0.2	↙	Sharp L onto South Morris Street, MD 333	0.2

0.6 miles. +5/-1 feet

Num	Dist	Prev	Type	Note	Next
54.	54.2	0.2	←	L onto Oxford Road and continue; Oxford Road rest stop ahead at 58 miles	3.5
55.	57.6	3.5	💧	Oxford Road Rest Stop ahead, 58 Miles	0.6

3.6 miles. +17/-7 feet

Num	Dist	Prev	Type	Note	Next
56.	58.3	0.6	↑	Continue on Oxford Road	4.7
57.	62.9	4.7	↑	Cross East Parkway at traffic light; road becomes Peachblossom	0.4
58.	63.3	0.4	↗	Keep R	0.0
59.	63.3	0.0	↗	Slight R onto South Washington Street	1.2

5.7 miles. +53/-42 feet

Num	Dist	Prev	Type	Note	Next
60.	64.5	1.2	←	L into high school lot	0.2
61.	64.6	0.2	<i>i</i>	Ride ends at Saints Peter and Paul High School parking lot	0.0
62.	64.7	0.0	📍	End of route	0.0

1.3 miles. +3/-0 feet