




Positive Strides Spring Classic 2023 - Metric Century - Red





Positive Strides Spring Classic 2023 - Metric Century - Red

Num	Dist	Prev	Type	Note	Next
1.	0.0	0.0		Ride starts at Easton High School	0.0
2.	0.0	0.0	→	R onto Mecklenburg Avenue	0.2
3.	0.2	0.2	→	R onto Dutchmans Lane	0.2
4.	0.4	0.2	←	Cross Route 50 at traffic light	1.9
5.	2.3	1.9	→	R onto Manadier Road	1.1


2.3 miles. +67/-40 feet

Num	Dist	Prev	Type	Note	Next
6.	3.4	1.1		Keep R onto Manadier Road	1.4
7.	4.8	1.4	←	L onto Landing Neck Road	0.7
8.	5.5	0.7	←	L onto Lloyds Landing Road	2.0
9.	7.5	2.0	→	R onto Deep Branch Road	1.6
10.	9.2	1.6		Sharp L onto Wrights Mill Road	1.8

6.8 miles. +80/-98 feet

Num	Dist	Prev	Type	Note	Next
11.	11.0	1.8	←	Continue onto Koogler Road	0.7
12.	11.7	0.7		Sharp L onto Kates Point Road	1.0
13.	12.6	1.0	↑	Continue onto Kates Point Road	0.6
14.	13.2	0.6		Keep L onto Clarks Wharf Road	1.8
15.	14.9	1.8	←	L onto Bruceville Road	0.8

5.8 miles. +41/-48 feet

Num	Dist	Prev	Type	Note	Next
16.	15.8	0.8	→	R onto Windy Hill Road	0.9
17.	16.6	0.9	←	Windy Hill Landing Rest Stop - 17 miles After stop return down Windy Hill Road	3.4
18.	20.0	3.4		Slight R onto Kates Point Road	0.4
19.	20.4	0.4	←	L onto Bambury Road	0.8

5.5 miles. +75/-62 feet

Num	Dist	Prev	Type	Note	Next
20.	21.2	0.8	←	L onto Jamaica Point Road	2.7
21.	23.9	2.7	→	R onto Schoolhouse Road	1.2
22.	25.2	1.2	→	R onto Chance Ilor Point Road	0.8
23.	26.0	0.8	←	L onto Money Make Road	1.5
24.	27.5	1.5	→	R onto Beaver Dam Road	0.7

7.1 miles. +85/-98 feet

Num	Dist	Prev	Type	Note	Next
25.	28.2	0.7	↙	Sharp L onto Barber Road	2.1
26.	30.3	2.1	←	Cross Route 50 at traffic light. Turn R onto Main Street.	0.0
27.	30.3	0.0	→	R onto South Main Street	0.3

2.7 miles. +30/-24 feet

Num	Dist	Prev	Type	Note	Next
28.	30.6	0.3	←	L into Trappe Park for Rest Stop. Turn L out of park to continue route.	0.2
29.	30.9	0.2	←	Slight R as Main Street continues	0.7
30.	31.6	0.7	←	Main Street becomes Old Trappe Road. Bear R	1.4

1.3 miles. +9/-9 feet

Num	Dist	Prev	Type	Note	Next
31.	33.0	1.4	←	L onto Sanderson Road	1.0
32.	33.9	1.0	←	L onto White Marsh Road	1.0
33.	34.9	1.0	→	R onto Lovers Lane	0.7
34.	35.6	0.7	→	R onto Island Creek Road	1.6
35.	37.2	1.6	↗	Keep R onto Island Creek Road	1.1

5.6 miles. +44/-78 feet

Num	Dist	Prev	Type	Note	Next
36.	38.3	1.1	←	L onto Chloras Point Road	1.1
37.	39.3	1.1	↙	Keep L onto South Side Island Creek Road	3.0
38.	42.4	3.0	↗	Slight R onto Island Creek Road	0.6
39.	43.0	0.6	↙	Keep L onto Sanderstown Road	2.3

5.8 miles. +18/-16 feet

Num	Dist	Prev	Type	Note	Next
40.	45.3	2.3	←	L onto Old Trappe Road, MD 565	0.5
41.	45.8	0.5	←	L onto Almshouse Road	2.3
42.	48.1	2.3	←	L onto Oxford Road, MD 333	0.3




5.1 miles. +12/-47 feet

Num	Dist	Prev	Type	Note	Next
43.	48.4	0.3	↑	Continue on Oxford Road toward Oxford. Visit Oxford Road Rest Stop.	0.3
44.	48.7	0.3	↑	Leave rest stop and continue on Oxford Road toward Oxford	3.0





0.6 miles. +0/-1 feet

Num	Dist	Prev	Type	Note	Next
45.	51.7	3.0	→	R on South Morris St.	0.6
46.	52.3	0.6	→	R onto East Strand	0.2
47.	52.5	0.2	↘	Sharp R onto Mill Street	0.1
48.	52.6	0.1	→	R onto Tilghman Street	0.1
49.	52.8	0.1	←	L onto Bank Street	0.2
50.	52.9	0.2	←	L onto Market Street	0.0





4.2 miles. +8/-8 feet

Num	Dist	Prev	Type	Note	Next
51.	53.0	0.0		Sharp R onto South Street	0.2
52.	53.2	0.2		Sharp L onto South Morris Street, MD 333	0.3
53.	53.4	0.3		L onto Oxford Road and continue. Rest stop ahead at 57 miles.	8.7

0.5 miles. +5/-5 feet

Num	Dist	Prev	Type	Note	Next
58.	63.0	0.3		L onto Dutchmans Lane	0.3
59.	63.2	0.3		R onto Mecklenburg Avenue	0.2
60.	63.5	0.2		L into Easton High School and finish ride.	0.2
61.	63.6	0.2		End of route	0.0

0.9 miles. +15/-7 feet

Num	Dist	Prev	Type	Note	Next
54.	62.1	8.7		Cross Easton Bypass at light. Road becomes Peachblossom	0.3
55.	62.4	0.3		Continue past Easton Middle School.	0.1
56.	62.5	0.1		R onto Idlewild Avenue	0.2
57.	62.7	0.2		R onto South Aurora Street	0.3

9.2 miles. +21/-0 feet