

Aspen 5 mile

Aspen, CO
 USATF Certificate CO16010DCR
 Effective 5/30/16 - 12/31/2026

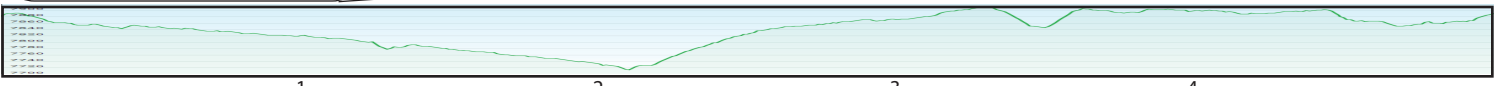
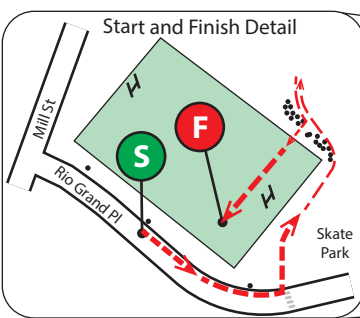
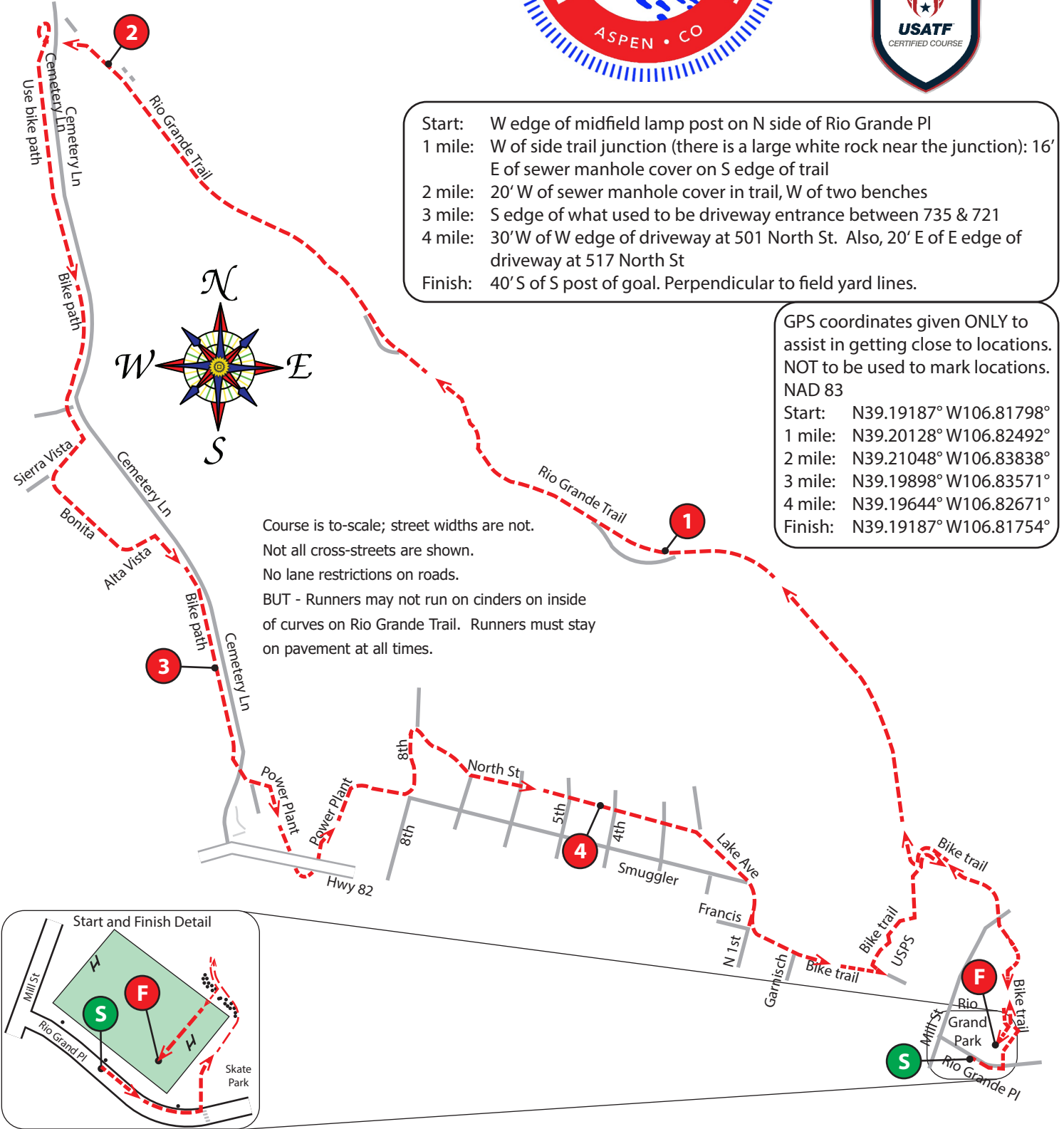


RaceMeasure has measured this course following USATF guidelines.
 However, RaceMeasure does not set out the course on race-day, and is not responsible for courses not set out precisely according to this map.

- Start: W edge of midfield lamp post on N side of Rio Grande Pl
 1 mile: W of side trail junction (there is a large white rock near the junction): 16' E of sewer manhole cover on S edge of trail
 2 mile: 20' W of sewer manhole cover in trail, W of two benches
 3 mile: S edge of what used to be driveway entrance between 735 & 721
 4 mile: 30' W of W edge of driveway at 501 North St. Also, 20' E of E edge of driveway at 517 North St
 Finish: 40' S of S post of goal. Perpendicular to field yard lines.

- GPS coordinates given ONLY to assist in getting close to locations. NOT to be used to mark locations. NAD 83
 Start: N39.19187° W106.81798°
 1 mile: N39.20128° W106.82492°
 2 mile: N39.21048° W106.83838°
 3 mile: N39.19898° W106.83571°
 4 mile: N39.19644° W106.82671°
 Finish: N39.19187° W106.81754°

Course is to-scale; street widths are not.
 Not all cross-streets are shown.
 No lane restrictions on roads.
 BUT - Runners may not run on cinders on inside of curves on Rio Grande Trail. Runners must stay on pavement at all times.



Start elevation: 7,790' Finish elevation: 7,788' High point: 7,912' Low point: 7,714'
 Measurement, map, and elevation profile by RaceMeasure, May 2016. www.RaceMeasure.com