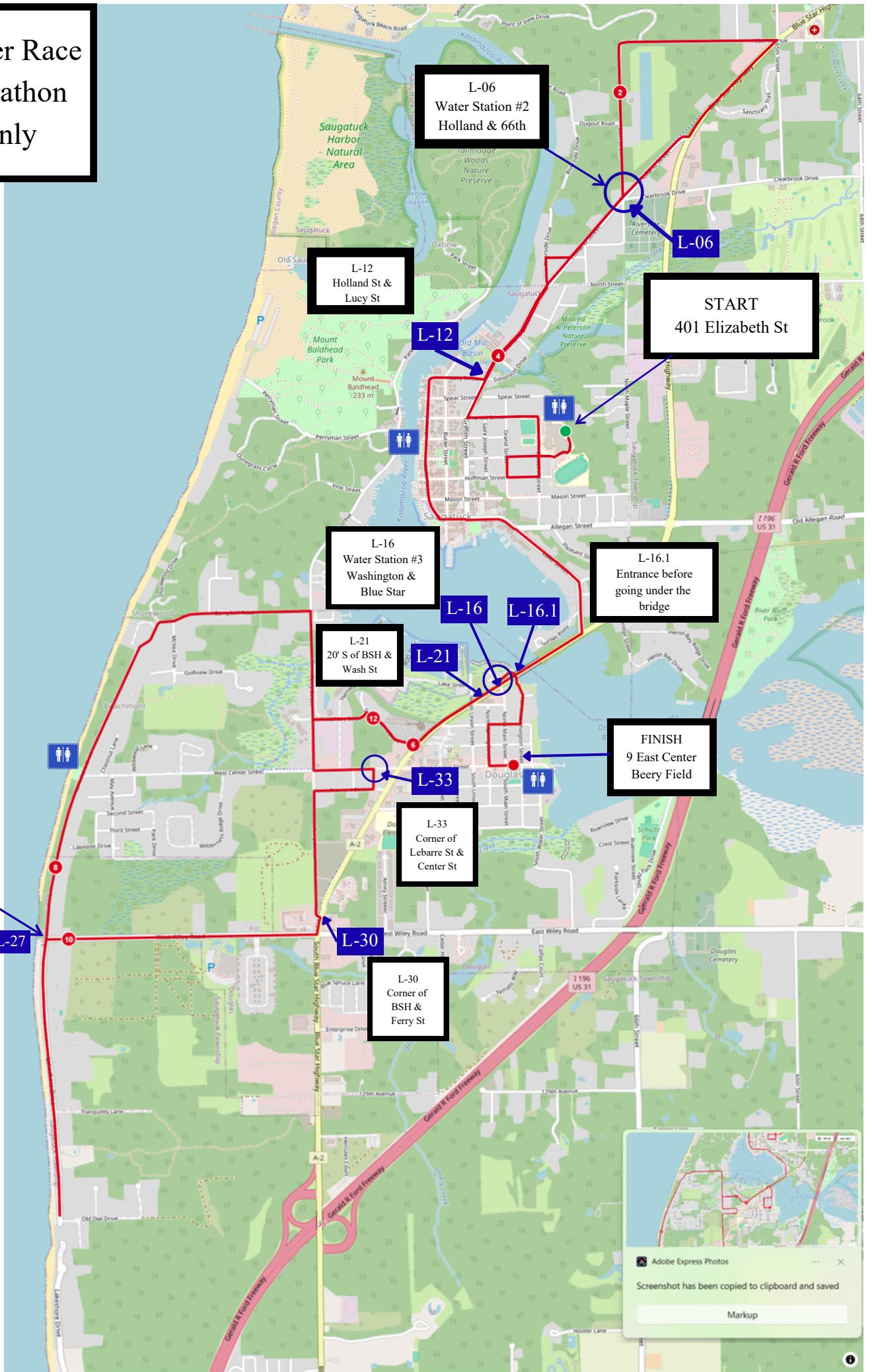


# Town Crier Race Half Marathon Run Only



L-06  
Water Station #2  
Holland & 66th

L-12  
Holland St &  
Lucy St

START  
401 Elizabeth St

L-16  
Water Station #3  
Washington &  
Blue Star

L-16.1  
Entrance before  
going under the  
bridge

L-21  
20' S of BSH &  
Wash St

FINISH  
9 East Center  
Beery Field

Water Station #1  
Lakeshore & Wiley  
L-27



L-33  
Corner of  
Lebarre St &  
Center St

L-30  
Corner of  
BSH &  
Ferry St

Adobe Express Photos

Screenshot has been copied to clipboard and saved

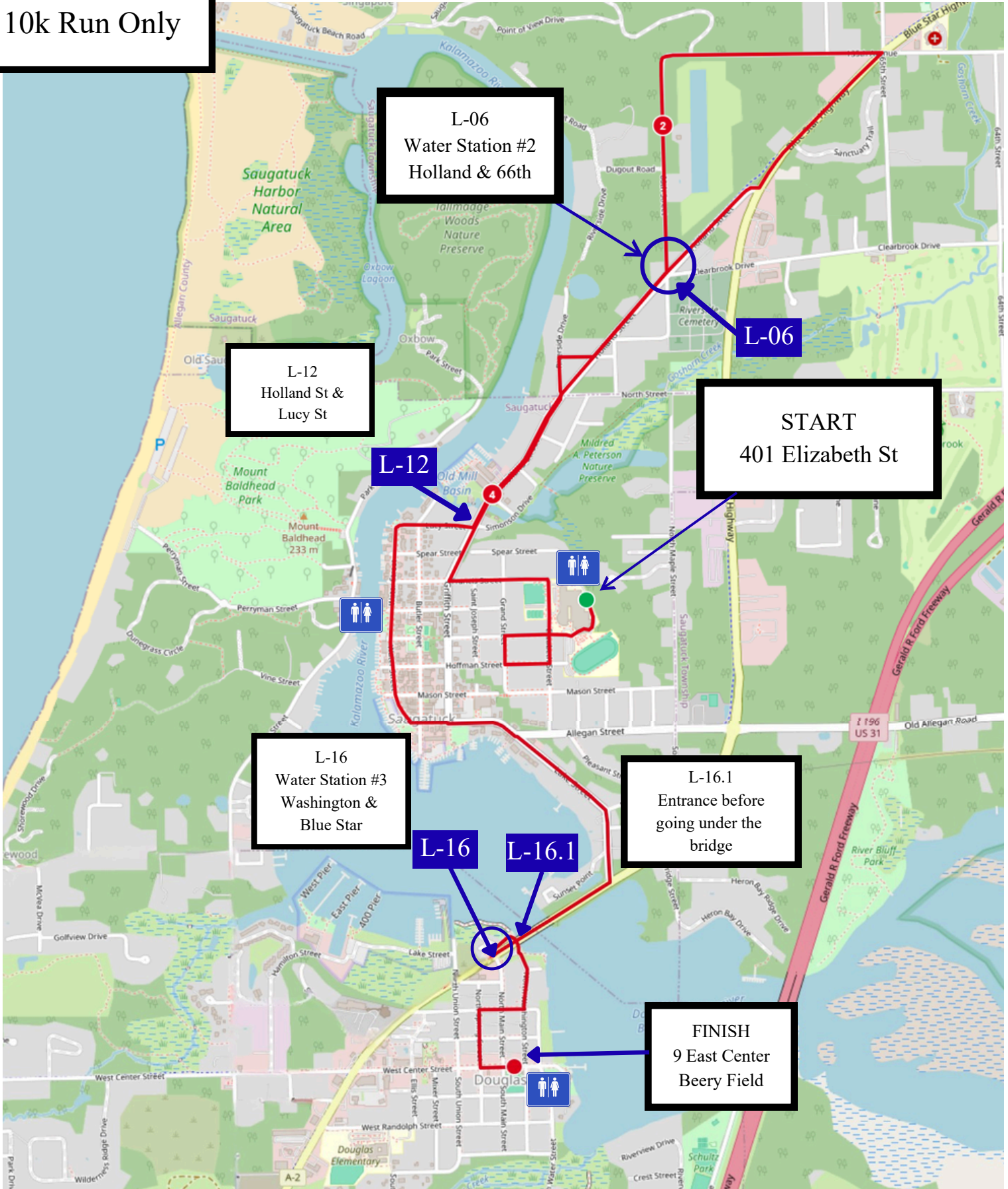
Markup



-  = Public Restrooms
-  = City Assist

## **Half Marathon Directions 2026-06-20**

- 0.00 Head southeast toward Main St
- 0.12 Slight right onto Main St
- 0.17 Head south on Elizabeth St toward Hoffman St
- 0.23 Head west on Hoffman St toward Grand St
- 1.67 Slight left onto 66th St
- 2.16 Head east on 135th Ave toward 65th St
- 2.63 Head east on 135th Ave toward 65th St
- 2.64 Sharp right onto Washington RdDestination will be on the right
- 3.05 Head west on Holland St toward 66th St
- 3.57 Turn right onto Bandle St
- 3.65 Turn left onto Riverside Dr
- 3.66 Head south on Riverside Dr toward North St
- 3.74 Head southeast on Riverside Dr toward North St
- 3.74 Turn right onto Holland St
- 4.09 Turn right onto Lucy St
- 4.10 Head west on Lucy St toward Butler St
- 4.27 Continue onto Water StDestination will be on the left
- 4.27 Head south on Water St toward Spear St
- 4.71 Water St turns left and becomes Culver St
- 4.72 Head east on Culver St toward Butler St
- 4.96 Continue straight onto Lake StDestination will be on the left
- 4.97 Head southeast on Lake St toward State StDestination will be on the left
- 5.21 Head south on Lake St toward State StDestination will be on the left
- 5.37 Head southwest on County Rd A-2/Blue Star Hwy toward Lake StDestination will be on the right
- 6.00 Head northeast on County Rd A-2 toward St Peters Dr
- 6.00 Turn left onto St Peters DrDestination will be on the left
- 6.19 Head southwest on W Shore Ct toward Hamilton St
- 6.37 Turn left onto Ferry St
- 6.37 Head north on Ferry St toward W Shore Ct
- 6.71 Turn left onto Campbell Rd
- 6.71 Head west on Campbell Rd
- 7.18 Slight left onto Lakeshore Dr
- 7.18 Head southwest on Lakeshore Dr toward W Center StDestination will be on the right
- 8.08 Head south on Lakeshore Dr toward 130th Ave/Wiley Rd
- 9.09 Head north on Lakeshore Dr toward Tranquility Ln
- 9.94 Turn right onto 130th Ave/Wiley Rd
- 9.96 Head east on 130th Ave/Wiley Rd toward E Summer Grove Dr
- 10.78 Head east on 130th Ave/Wiley Rd toward Chase Rd
- 10.78 Turn left onto Chase Rd
- 10.83 Turn left onto Chase Rd/Ferry St
- 10.84 Head northwest on Chase Rd/Ferry St toward Fremont St
- 11.23 Head east on Fremont St toward Helmer St
- 11.41 Head north on Lebarre St toward W Center St
- 11.47 Head north on Lebarre St toward W Center St
- 11.47 Turn left onto W Center StDestination will be on the right
- 11.66 Head west on W Center St toward Ferry St
- 11.66 Turn right onto Ferry St
- 11.82 Turn right onto W Shore Ct
- 11.84 Head east on W Shore Ct toward Harbor Ct
- 11.99 Turn right onto St Peters Dr
- 12.11 Head southeast on St Peters Dr toward County Rd A-2
- 12.18 Turn left onto County Rd A-2Destination will be on the left
- 12.50 Head southwest on County Rd A-2 toward Main St
- 12.51 Turn right onto Washington St
- 12.57 Head southeast on Washington St toward Gerber
- 12.75 Head west on E Chestnut St toward N Main St
- 12.85 Head south on N Spring St toward E Wall St
- 12.98 Head east on E Center St toward S Main St
- 13.05 Destination

**Town Crier Race  
10k Run Only**



 = Public Restrooms  
 = City Assist

**10k Only Directions 2026-06-20**

0.00 Head southeast toward Main St  
0.12 Slight right onto Main St  
0.16 Head west on Main St toward Elizabeth St  
0.17 Turn left onto Elizabeth St  
0.23 Head west on Hoffman St toward Grand St  
0.33 Head north on Grand St toward Main St  
0.39 Turn right onto Main St  
0.49 Head north on Elizabeth St  
0.61 Turn left onto Francis St  
0.71 Head west on Francis St toward St Joseph St  
0.83 Turn right onto Holland StDestination will be on the left  
1.57 Head northeast on Holland St/Washington Rd toward 66th St  
1.67 Slight left onto 66th St  
2.15 Head east on 66th St toward 135th Ave  
2.16 Continue onto 135th Ave  
2.63 Head southwest on Washington Rd toward Sanctuary Trail  
3.04 Turn right onto Holland StDestination will be on the left  
3.04 Head west on Holland St toward 66th St  
3.56 Turn right onto Bandle St  
3.64 Head south on Riverside Dr toward North St  
3.73 Head southwest on Holland St/Washington Rd toward Riverside Dr  
4.08 Head west on Lucy St toward Butler St  
4.20 Head west on Lucy St toward Water St  
4.25 Head southwest on Water St toward Spear St  
4.31 Head south on Water St toward Francis St  
4.70 Water St turns slightly left and becomes Culver St  
4.70 Head east on Culver St toward Butler StDestination will be on the left  
4.89 Head east on Culver St toward Lake St  
4.94 Continue straight onto Lake St  
5.20 Head south on Lake St toward Bridge St  
5.36 Head south on Lake St toward County Rd A-2  
5.36 Turn right onto County Rd A-2/Blue Star Hwy  
5.67 Cross the roadDestination will be on the right  
5.67 Head southwest on County Rd A-2 toward Main St  
5.68 Turn right onto Washington StDestination will be on the left  
5.75 Head southeast on Washington St toward Gerber  
5.83 Turn left onto Gerber  
5.83 Head west on Gerber toward N Washington St  
5.83 Turn left onto N Washington St  
5.92 Head west on E Chestnut St toward N Main St  
6.02 Head south on N Spring St toward E Wall St  
6.15 Walk east on East Center Street.  
6.22 Destination

# Town Crier Race 5k Run / Walk



L-12  
Holland St &  
Lucy St

START  
401 Elizabeth St

L-01  
Elizabeth &  
Mason St


L-41  
Corner of  
Allegan &  
Culver St

L-16  
Water Station #3  
Washington &  
Blue Star

L-16.1  
Entrance before  
going under the  
bridge

FINISH  
9 East Center  
Beery Field

 = Public Restrooms

 = City Assist

**5k Run / Walk Directions 2026-06-20**

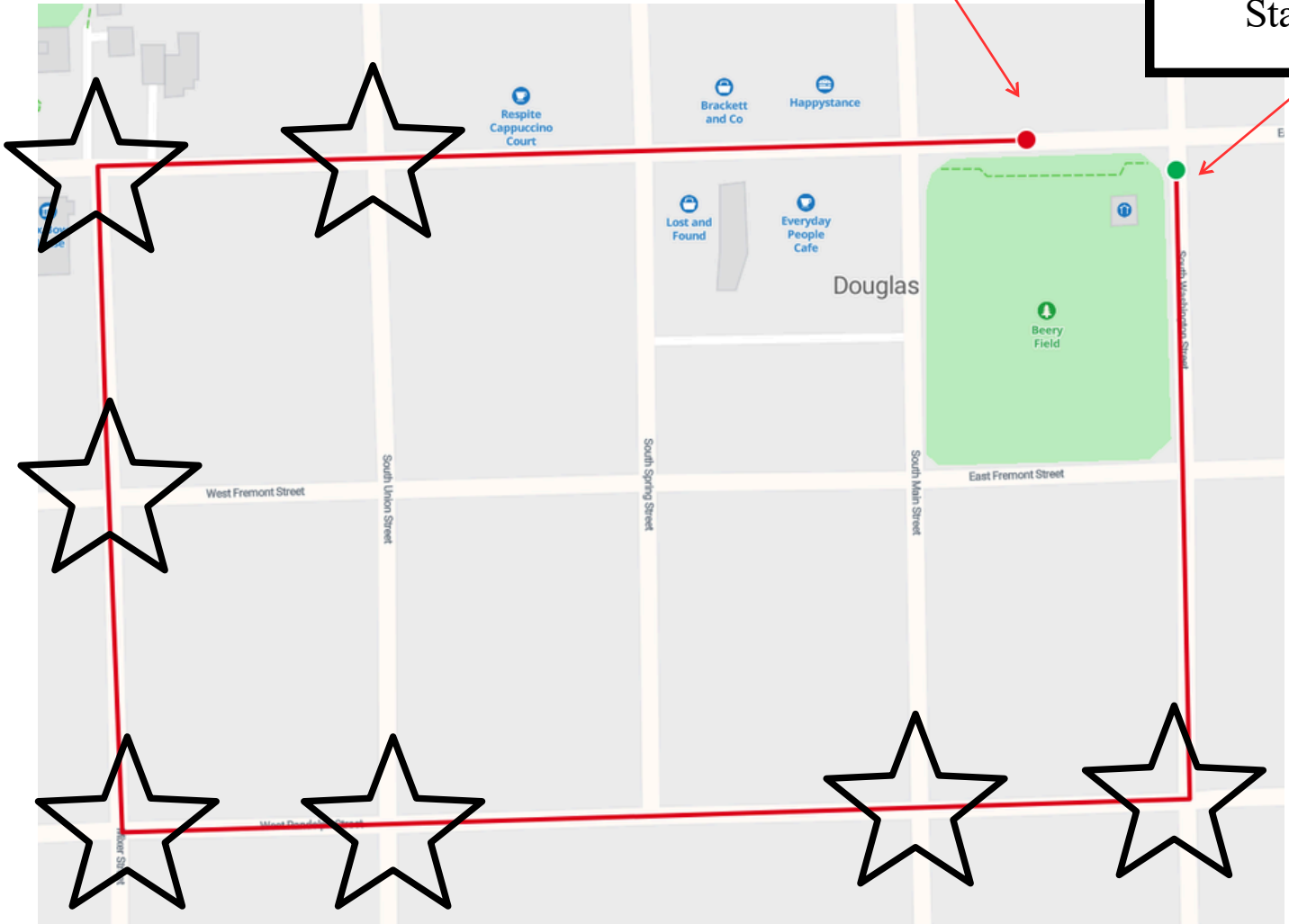
0.00 Head northeast  
0.03 Turn left toward Main St  
0.05 Turn right onto Main St Destination will be on the left  
0.10 Head north on Elizabeth St toward Francis St  
0.22 Head west on Francis St toward Grand St  
0.44 Turn right onto Holland St Destination will be on the right  
0.46 Head northeast on Holland St toward Spear St  
0.57 Turn left onto Lucy St  
0.60 Head west on Lucy St toward Butler St  
0.74 Lucy St turns slightly left and becomes Water St Destination will be on the left  
0.81 Head south on Water St toward Francis St  
1.05 Turn left onto Hoffman St Destination will be on the right  
1.07 Head east on Hoffman St toward Butler St  
1.30 Turn right onto Grand St  
1.32 Head south on Grand St toward Mason St  
1.36 Grand St turns slightly left and becomes Mason St  
1.42 Head east on Mason St toward Elizabeth St  
1.59 Head south on East St toward Allegan St  
1.68 Turn left onto Allegan St Destination will be on the right  
1.68 Head west on Allegan St toward East St  
1.85 Continue onto Lake St Destination will be on the left  
1.88 Head west on Lake St toward Culver St  
1.88 Turn left to stay on Lake St Destination will be on the left  
2.15 Head south on Lake St toward Bridge St  
2.30 Turn right onto County Rd A-2  
2.32 Head southwest on County Rd A-2/Blue Star Hwy toward Main St Destination will be on the left  
2.61 Head north on Washington St toward Swing Bridge Ln  
2.65 Head northeast on Washington St toward Gerber  
2.76 Turn left onto Gerber  
2.76 Head west on Gerber toward N Washington St  
2.76 Turn left onto N Washington St  
2.85 Turn right onto E Chestnut St  
2.85 Head west on E Chestnut St toward N Main St  
2.90 Head west on E Chestnut St toward N Spring St  
2.95 Turn left onto N Spring St  
2.95 Head south on N Spring St toward E Wall St  
3.08 Head east on E Center St toward S Main St  
3.15 Destination



Town Crier Race  
Kids Fun Run

Finish

Start



☆ = Volunteers

■ = barricade