



USATF Certification
OK18003DG

Jane Phillips Medical Center
5,000 meters – Bartlesville, OK

Effective Dates
1/14/18-12/31/28

Start/Finish: On Don Doty Dr (Road through Jane Phillips), directly in line with small tree and light pole at the south edge of the Cancer Center parking lot. Also 8.7 m north of the fire hydrant at BlueStem Cardiology parking lot entrance. (GPS Coordinates: 36.7514 -95.9398)

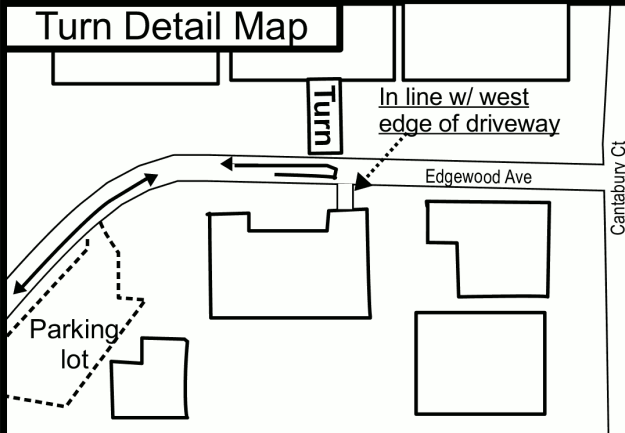
1k/4k: On Kentucky St, 2.5 m east of the the N/S center seam in the intersection of Kentucky and Rockwood

1.43k Turnaround: On Edgewood Ave, at the W edge of the driveway of 2905 Edgewood Ave (E duplex unit) (GPS Coordinates: 36.7566 -95.9452)

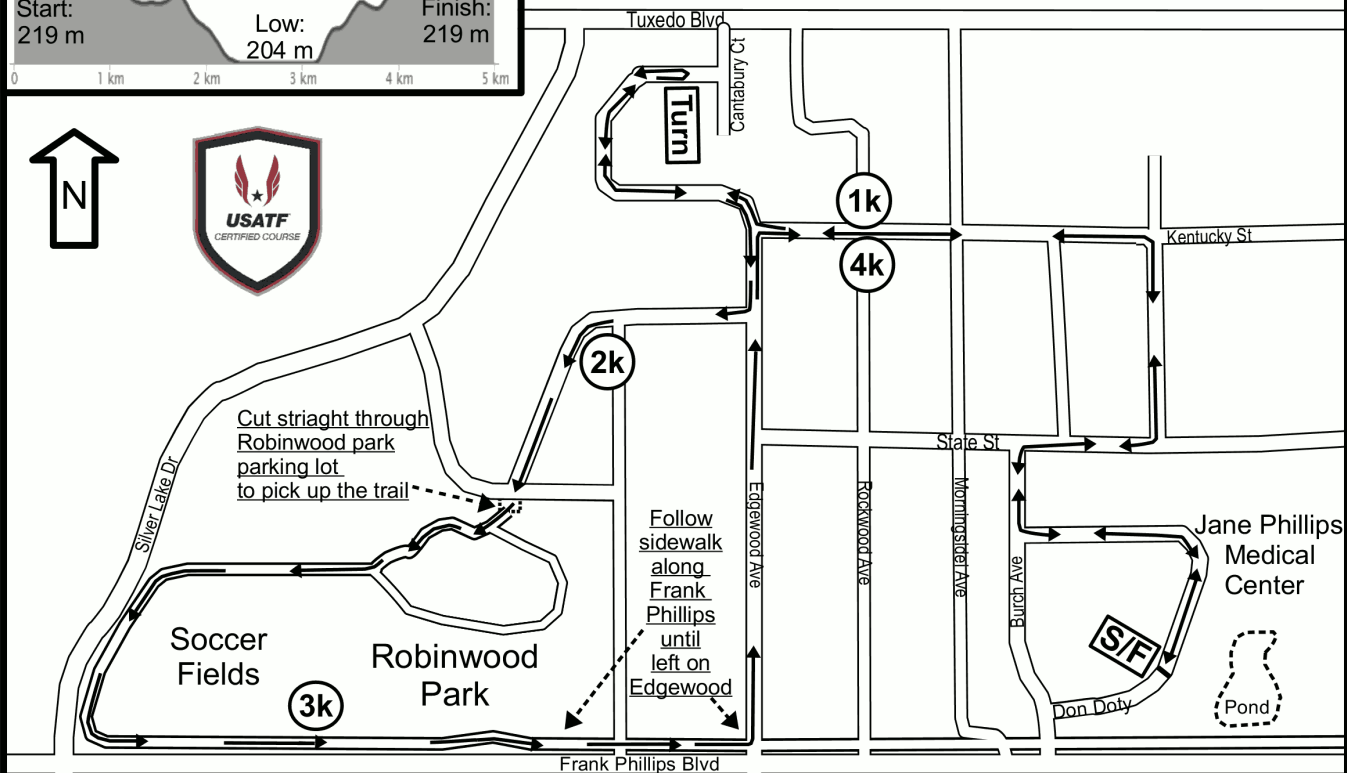
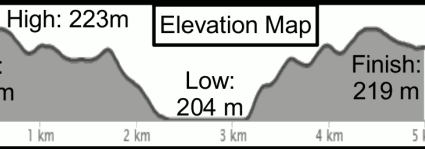
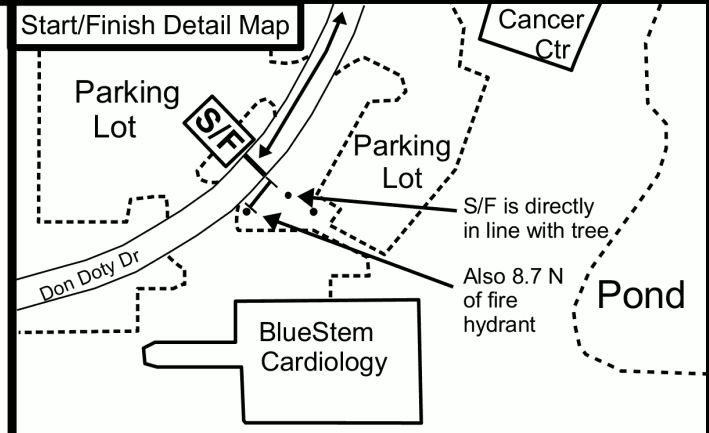
2k: On Staats Dr, at the fire hydrant where the road curves to the SE

3k: On Rockwood Park Trail, 4 m west of the 4th power pole from the Silver Lake Dr intersection.

Turn Detail Map



Start/Finish Detail Map



Measured by: Martin Urdike, I:40 Race Service
Measured on 1/10/2018 martin@i40raceservice.com

Race Contact: Mike Wilt, BlueStem Foundation,
mike.wilt@ascension.org, 918-397-0632



**Road Running Technical Council
USA Track & Field
Measurement Certificate**



Name of course: Jane Phillips Medical Center 5K Distance: 5 km

Location : (state) Oklahoma (city) Bartlesville

Type of course : road race calibration course

Measuring method : bicycle steel tape electronic distance meter

Measured by (name, address, phone & e-mail) Martin Updike 321 Langton Rd., Ft. Gibson, OK 74434
918-577-1556 martin@i40raceservice.com

Race Contact (name, address, phone & email) Mike Witt 3500 SE Frank Phillips, Bartlesville, OK 74006
918-397-0632 mike.witt@ascension.org

Date(s) when course measured: Jan. 10, 2018

Number of measurements of entire course: 2 Course Configuration: keyhole

Elevation (meters above sea level) Start 219 m Finish 219 m Highest 223 m Lowest 204 m

Straight line distance between start & finish 0 m Drop 0 m/km Separation 0.0%

Type of Surface: Paved 100% Dirt 0% Gravel 0% Grass 0% Track 0%

Effective date of certification: Jan. 14, 2018 Certification code: OK18003DG

Notice to Race Director: Use this Certification code in *all* public announcements relating to your race

Be It Officially Noted That

Based on examination of data provided by the above named measurer, the course described above and in the map attached is hereby certified as reasonably accurate in measurement according to the standards adopted by the Road Running Technical Council. If any changes are made to the course, this certification becomes void, and the course must then be recertified.

Verification of Course — In the event a National Open Record is set on this course, or at the discretion of USA Track & Field, a verification remeasurement may be required to be performed by a member of the Road Running Technical Council. If such a remeasurement shows the course to be short, then all pending records will be rejected and the course certification will be cancelled.

This certification expires on December 31 in the year **2028**

AS NATIONALLY CERTIFIED BY

Don Garrett

Date : Feb. 2, 2018