

# Maywood Rotary 5K Course Map

Maywood, NJ 07607

USATF Certificate: NJ19002LMB

Effective: Jan. 20, 2019 to Dec. 31, 2019



**All Directions are Given Relative to the Running Direction.**

**Start** - On Grant Ave, 34ft north of Utility Post 61139MW

**Mile 1** - In front of 216 Loughlin Pl, 33ft southwest of Utility Post 60936MW

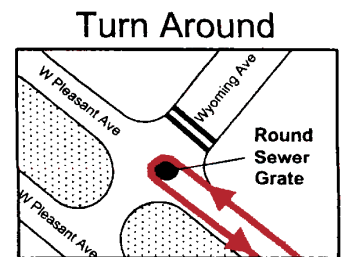
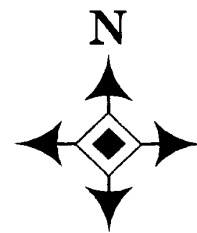
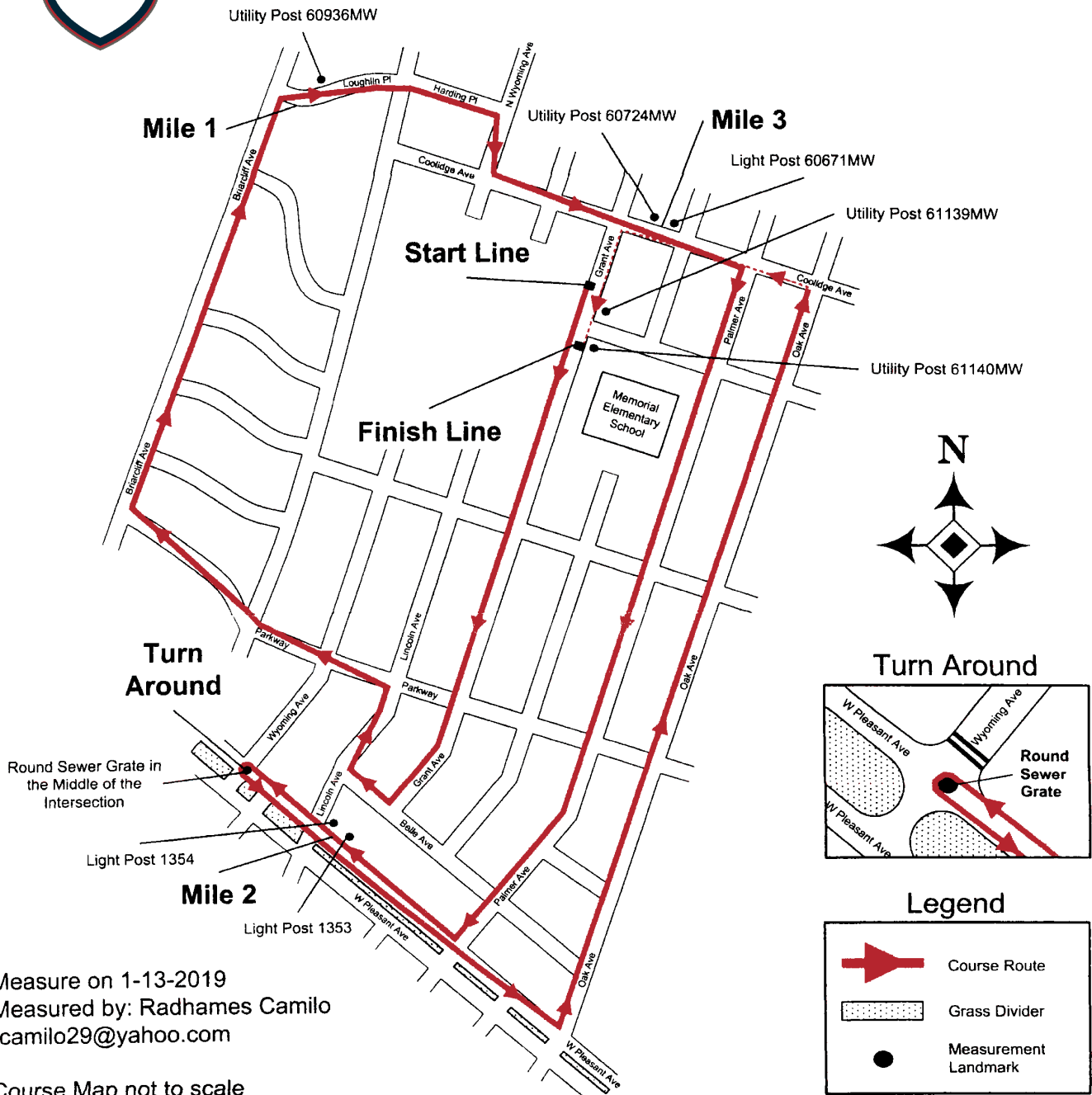
**Mile 2** - On W Pleasant Ave, 25ft northwest of Light Post 1353 and 11ft southeast of Light Post 1354

**Turn Around** - The round sewer grate in the middle of the W Pleasant Ave (West Bound Lane) and Wyoming Ave intersection

**Mile 3** - On Coolidge Ave, 45ft northwest of Light Post 60671MW and 42ft southeast of Utility Post 60724MW

**Finish** - On Grant Ave just past W Fairmount, at Utility Post 61140MW

**Notes** - On W Pleasant Ave runners stay in the westbound lane running in both directions



**Legend**

- Course Route
- Grass Divider
- Measurement Landmark

Measure on 1-13-2019  
Measured by: Radhames Camilo  
rcamilo29@yahoo.com

Course Map not to scale



**Road Running Technical Council  
USA Track & Field**



# Measurement Certificate

Name of the course Maywood Rotary 5K Distance 5 km  
 Location (state) New Jersey (city) Maywood  
 Type of course: road race  calibration course   
 Measuring method: bicycle  steel tape  electronic distance meter   
 Measured by (name, address, phone & e-mail) Radhames Camilo 346 Stuyvesant Ave. Lyndhurst, NJ 07071  
201-657-1599 rcamilo29@yahoo.com  
 Race contact (name, address, phone & e-mail) Michele McDermott 682 Palmer Ave Maywood, NJ 07607  
201-927-6106 michele.mcdermott@att.net  
 Date(s) when course measured: January 13, 2019  
 Number of measurements of entire course: 2 Course Configuration: Complex of Loops  
 Elevation (meters above sea level) Start 25 m Finish 25 m Highest 31 m Lowest 15 m  
 Straight line distance between start & finish 47 m Drop 0 m/km Separation 0.94 %  
 Type of surface: paved 100 % dirt        % gravel        % grass        % track        %  
 Effective date of certification: January 20, 2019 Certification code: NJ19002LMB

Notice to Race Director: Use this Certification Code  
in *all* public announcements relating to your race.

## *Be It Officially Noted That*

Based on examination of data provided by the above named measurer, the course described above and in the map attached is hereby certified as reasonably accurate in measurement according to the standards adopted by the Road Running Technical Council. If *any* changes are made to the course, this certification becomes void, and the course must then be recertified.

**Verification of Course** — In the event a National Open Record is set on this course, or at the discretion of USA Track & Field, a verification remeasurement may be required to be performed by a member of the Road Running Technical Council. If such a remeasurement shows the course to be short, then all pending records will be rejected and the course certification will be cancelled.

***This certification expires on December 31 in the year***

**2029**

**AS NATIONALLY CERTIFIED BY:**

*Larry M. Baldasari*

Date: January 27, 2019

Larry M. Baldasari, Sr. USATF/RRTC Certifier

3448 Nottingham Way Hamilton Square, NJ 08690 - 609-577-7314 - larsurfrun@gmail.com