



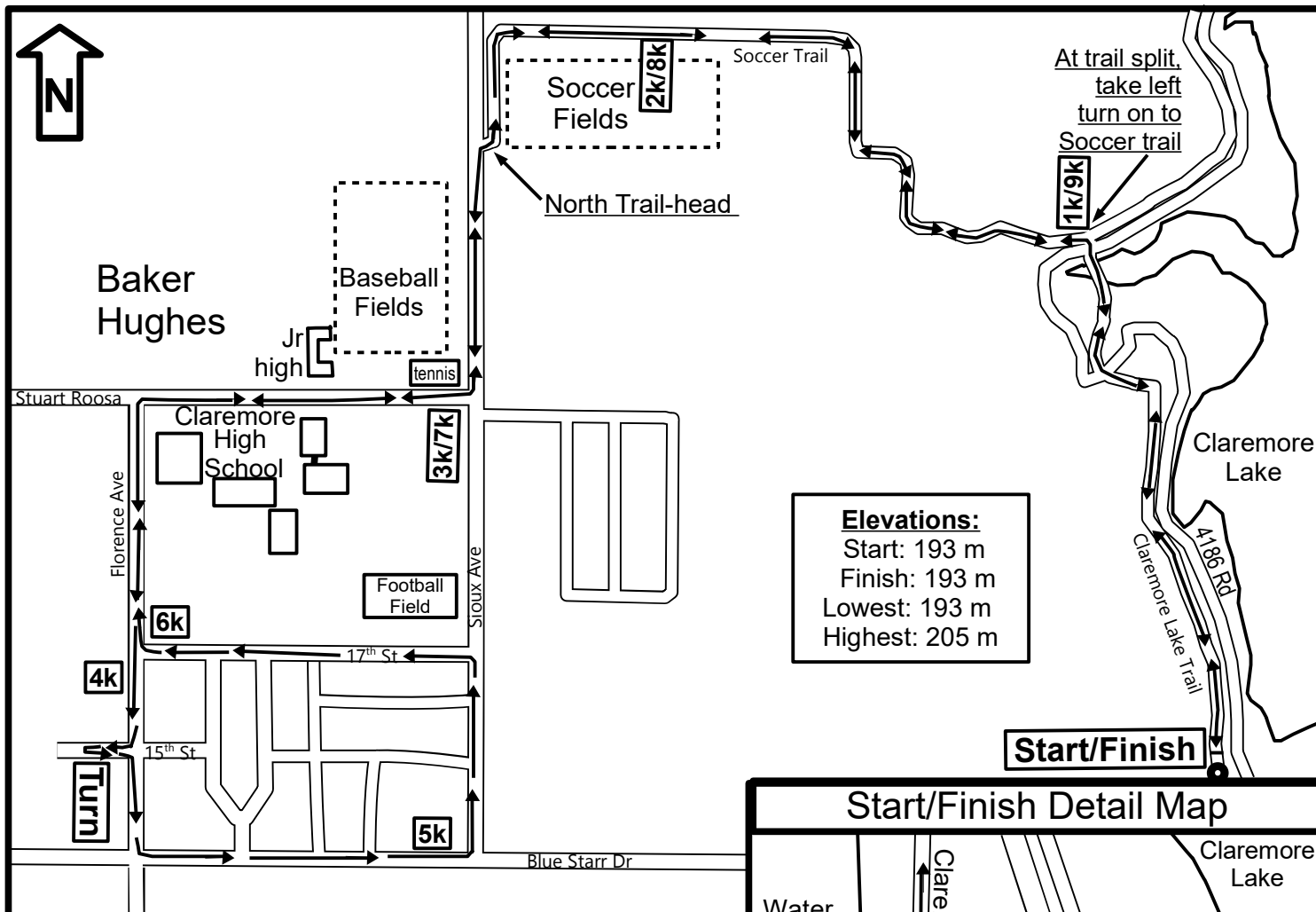
USATF Certification

Claremore Lake Trail 10k Claremore, OK – 10,000 meters

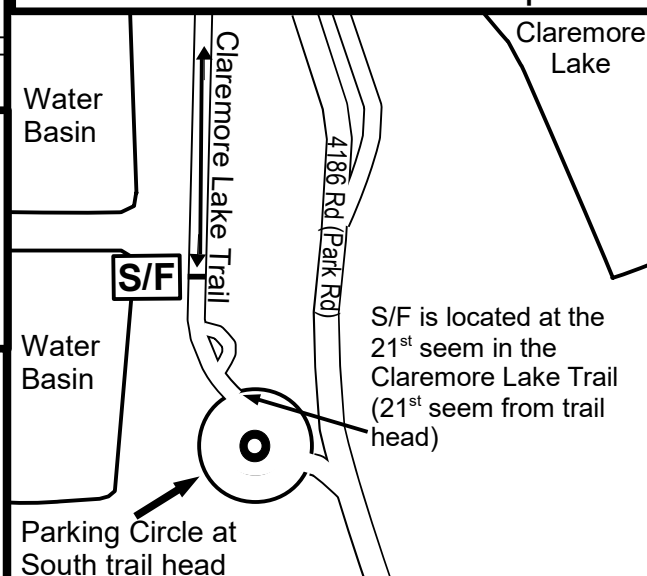
Effective Dates



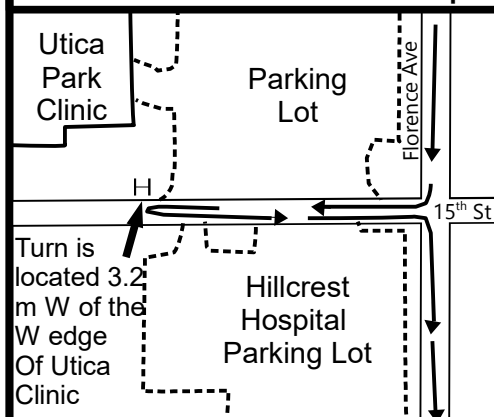
Start/Finsh: On Claremore Lake Trail, at the 21st seem in the trail north of the south trailhead
1k/9k: On Trail, 21.3 m north of the crossing over the park road just north of the trail bridge.
2k/8k: On Trail, 95.9 meters east of the center of the raised sanitary sewer on the north side of soccer fields.
3k/7k: On Stuart Roosa, directly in line with the tennis court light poles on the east fence line of courts.
4k: On 17th St, 10 m east of the stop sign on the NE corner of 17th St & Florence.
5k: On Blue Starr Dr, 11 m west of the west edge of the American Legion Field dugout.
4.22k Turnaround: On 15th St, in between the Utica Park Clinic and Hillcrest Hospital, 3.2 meters east of the east edge of Utica Park Clinic.
6k: On Florence, 6.8 m south of the street light on the SE corner of Florence and 17th St.



Start/Finish Detail Map



Turnaround Detail Map



Measured by:
Martin Updike,
I:40 Race Service
Measured on 1/18/2017
918-577-1956
martin@
i40raceservice.com

Race Contact:
Ron Neal
Cherokee Nation
Public Health Educator
918-434-8500
ronnie-
neal@cherokee.org