

Fleet Feet Blue Dome 8k - Tulsa, OK - 8,000 meters

Start/Finish: On 2nd St, directly in line with the light pole outside the front doors of fleet feet. (light pole is 3.4 m E of ctr of double doors.)

1K/6k: On 4th St 30.5 meters E of the Pride St sign on the corner of 4th & Frankfort. (GPS 36.15469 -95.98431)

2k: On Boston, 8 m N of the TCC Parking Lot Entrance. (GPS 36.148642 -95.987153)

Lap 1 Turnaround: On Boston just past the BA, 3.7 m S of the S edge of the overpass wall on the west side of Rd.

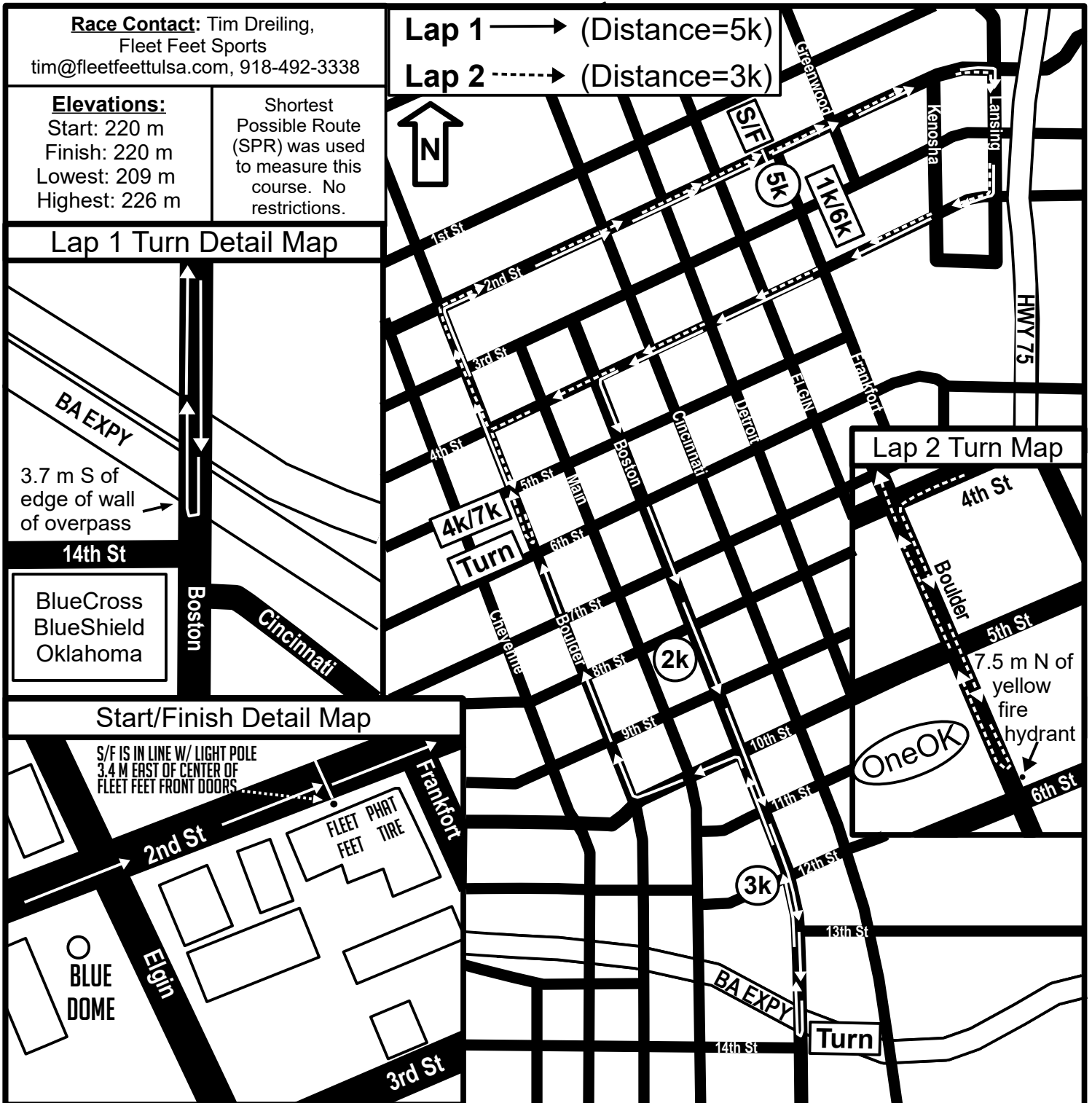
Lap 2 Turnaround: On Boulder, 7.5 m N of the yellow fire hydrant on the NE corner of 6th and Boulder.

3k: On Boston, at the center of the 12th & Boston Intersection. (GPS 36.145162 -95.985340)

4k/7k: On Boulder Ave, 3 m N of the stop light on the SE corner of 5th and Boulder(GPS 36.150965 -95.991236)

5k: At S/F line, see location reference above and on S/f detail map

Measured by: Martin Updike - martin@i40raceservice.com



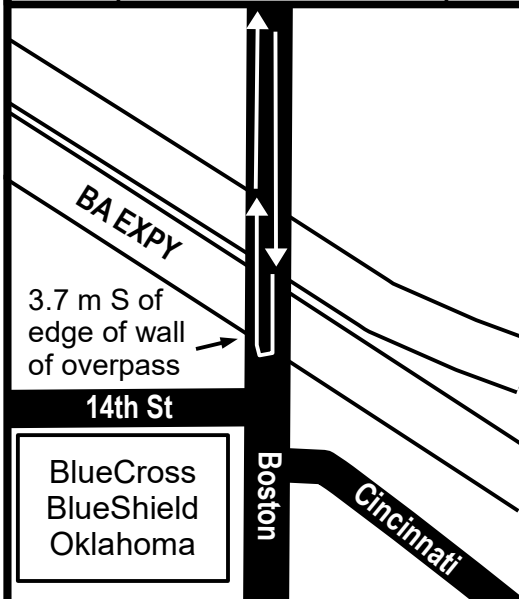
Race Contact: Tim Dreiling,
Fleet Feet Sports
tim@fleetfeettulsa.com, 918-492-3338

Elevations:

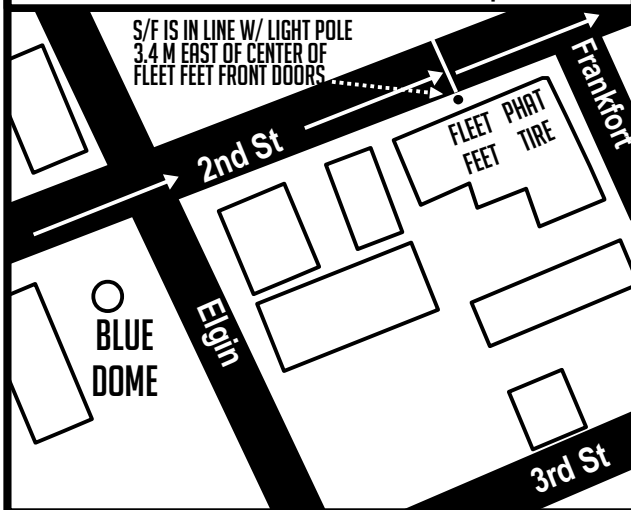
Start: 220 m
Finish: 220 m
Lowest: 209 m
Highest: 226 m

Shortest Possible Route (SPR) was used to measure this course. No restrictions.

Lap 1 Turn Detail Map



Start/Finish Detail Map



Lap 2 Turn Map

