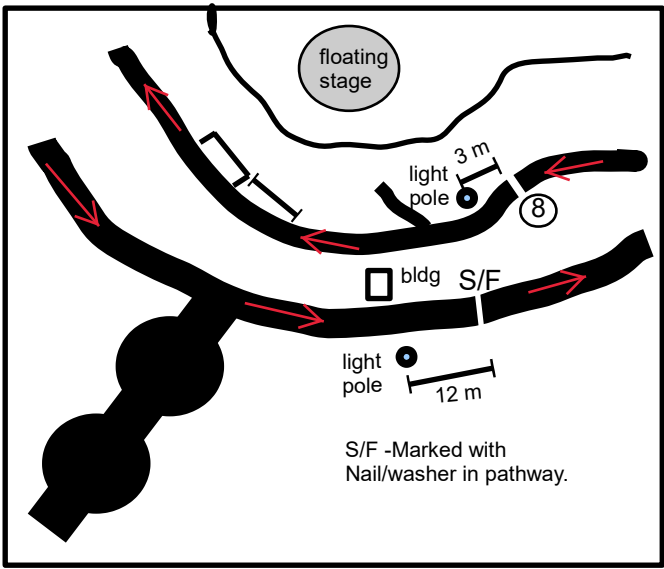


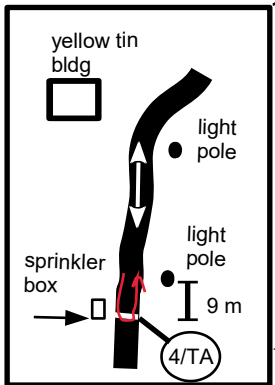
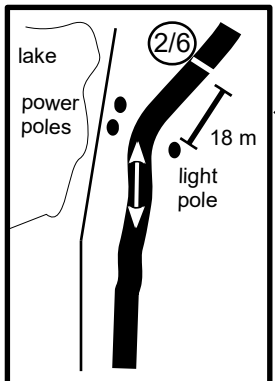
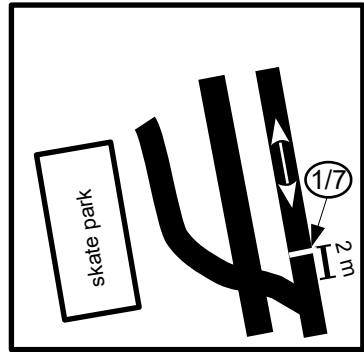
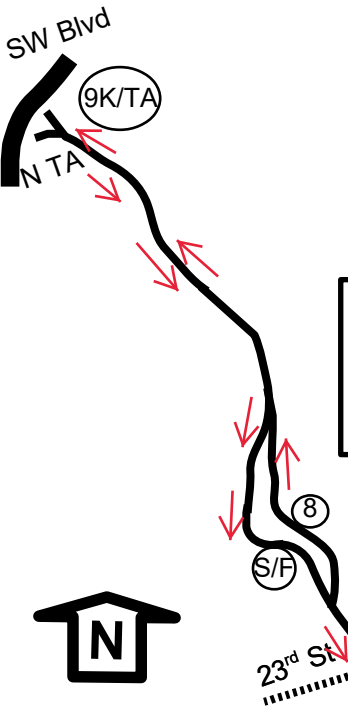
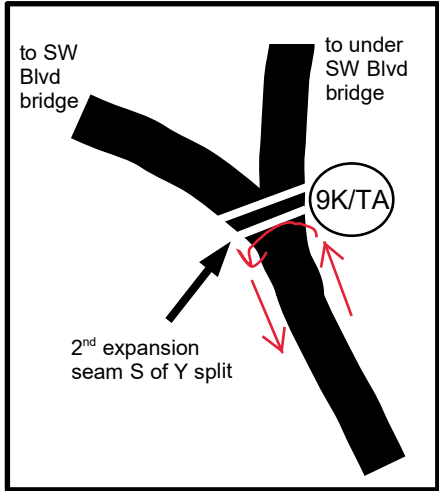
GPS coordinates are given ONLY to get close to documented locations.

S/F -36.135096° -95.998378°  
 1K/TA-36.141134° -96.005413°  
 2K -36.135368° -95.998187°  
 3K/9K-36.127884° -95.992727°  
 4K/8K-36.119254° -95.990538°  
 5K/7K-36.110392° -95.989969°  
 6K/TA-36.101583° -95.990711°

This course follows the Shortest Possible Route (SPR) over the whole pathway. In sections where Bike and Pedestrian lanes are split, use the Pedestrian lane except the Bike lane is used leaving and approaching the Start/Finish.



2019: Course will start going south to south TA, make a left hand turn, and return north. At Festival West Park take trail on right (lower trail) to go past the start/finish line. At north TA, make a left hand turn and return south to start/finish line.



Aid Station #7

Aid Station #6

S TA 4/TA

Elwood Ave

I-44

23rd St

1/7

2/6

3/5

4/TA

3K/5K - 2nd light pole S of trail entrance

31st St

41st St

Pedestrian Bridge

soccer fields

River West Festival Park 10K #2  
 Tulsa, OK

USATF Certification  
 OK16014KH

Effective  
 04-14-16 to 12-31-26



Measured by Ken Hardwick 4/12/16  
 Ken@KenHardwick.com 405-820-6007