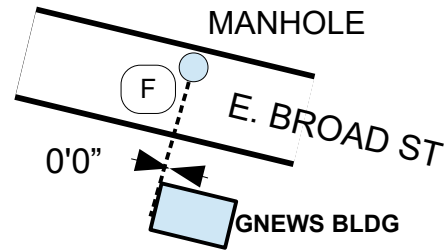


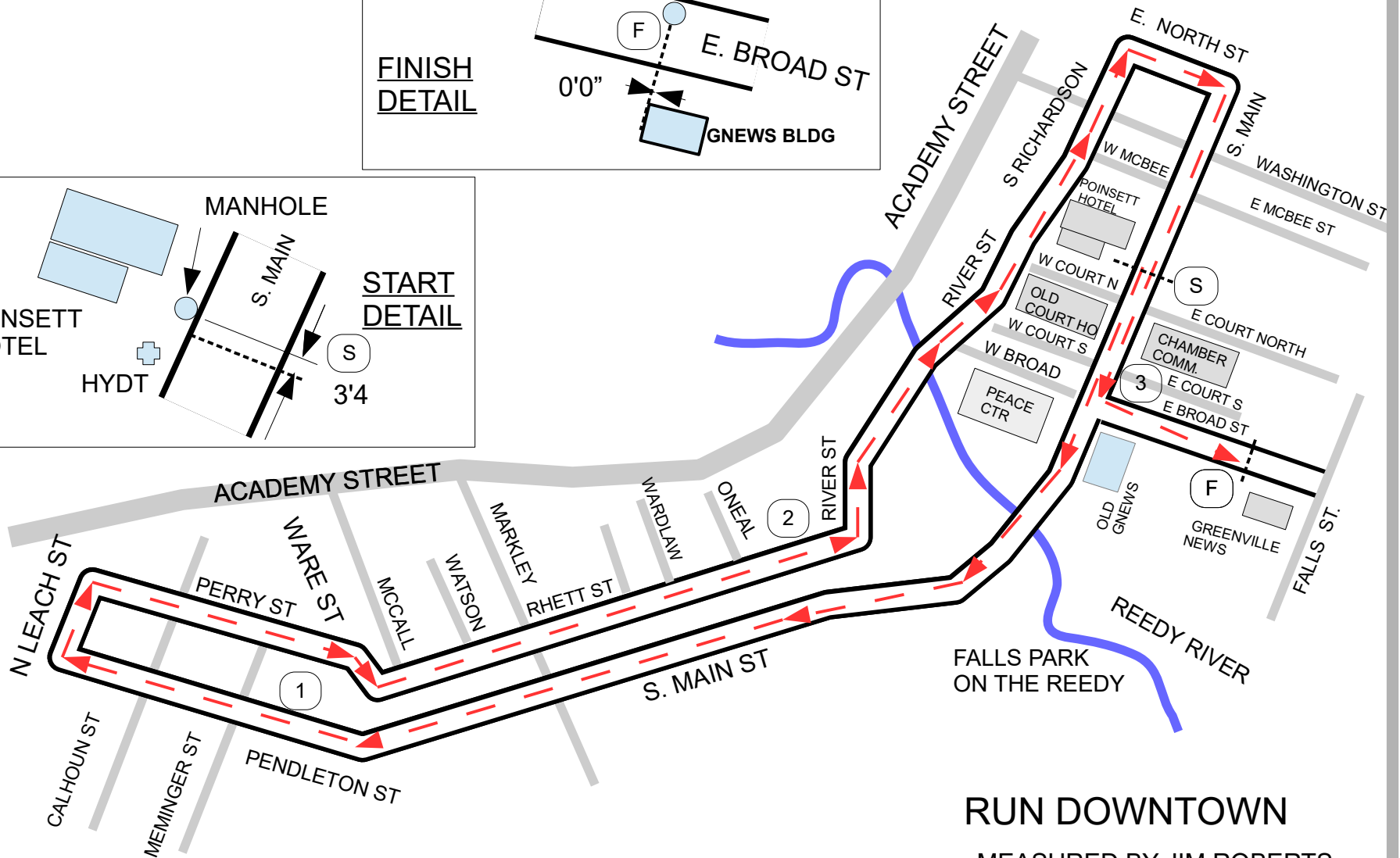
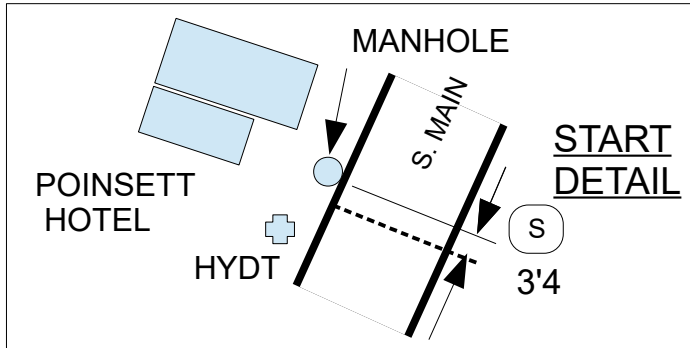
North



FINISH  
DETAIL



START  
DETAIL



## RUN DOWNTOWN

MEASURED BY JIM ROBERTS  
19 DEC 2019  
864-238-6850  
robe8147@earth



- START:** 3'4" BEFORE (N. OF MANHOLE) POINSETT HOTEL ON RIGHT
- 1 MILE:** 1'9" BEFORE C-L OF OPTICAL CABLE PITON LEFT. 610 PENDLETON ST.ON RIGHT
- 2 MILE:** 20'6" BEFORE UTILITY POLE W-713. 2ND PRESBY.CHURCH ON LEFT AS RUNNING
- 3 MILE:** 3'10" AFTER SW CORNER OF CHAMBER OF COMMERCE BLDG. IN E. COURT ST. SOUTH
- 5K(FINISH):** EVEN WITH C-L MANHOLE LEFT SIDE OF E BROAD ST, ACROSS FROM GREENVILLE NEWS BUILDING AT 32 E BROAD STREET

\* no reuse without permission  
of measurer