



USATF Certification
OK15003DG

Hoover Elementary 5k Bartlesville, OK – 5,000 meters

Effective Dates
2/13/15-12/31/25

Start: On the Entrance road that leads to the Madison Auditorium parking lot. Located at the point where the north curb starts to curve to the north as the road goes into the parking lot. Also located directly in line with the overhead power-lines. S/F runs north/south and runners start going east and finish going west.

1k: On Baylor Dr, 26.8 m west of the street light at the corner of Baylor Dr and Castle Rd.

2k: On Quail Ridge Rd, going north, 14.5 m north of the streetlight at the corner of Quail Ridge and Dover Ct.

3k: On Quail Ridge Rd, going north, 7.6 m north of the mailbox at 6225 Quail Ridge Rd.

3.37 km Turnaround: On Quail Ridge Loop, 12.8 m northwest of the mailbox at 229 Quail Ridge Loop.

4k: On Quail Ridge Rd, going south, 5.4 m northwest of the street signs at the corner of Quail Ridge and Sooner Park Dr.

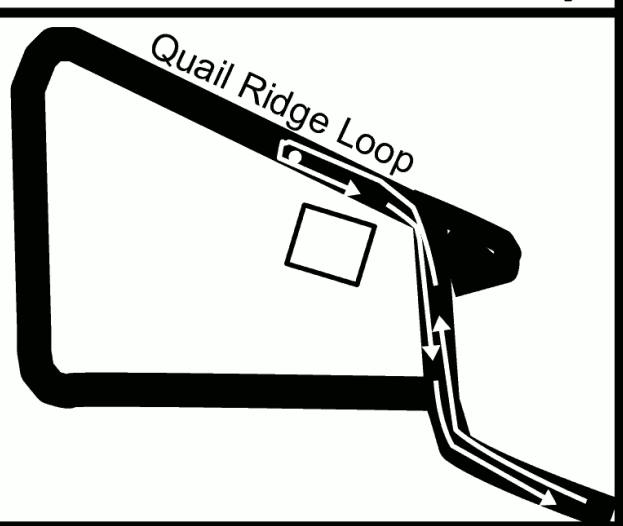
Race Contact:

Julie Bradford, Hoover Elementary PTO
918-766-5107, juliebradford4@yahoo.com

Measured by:

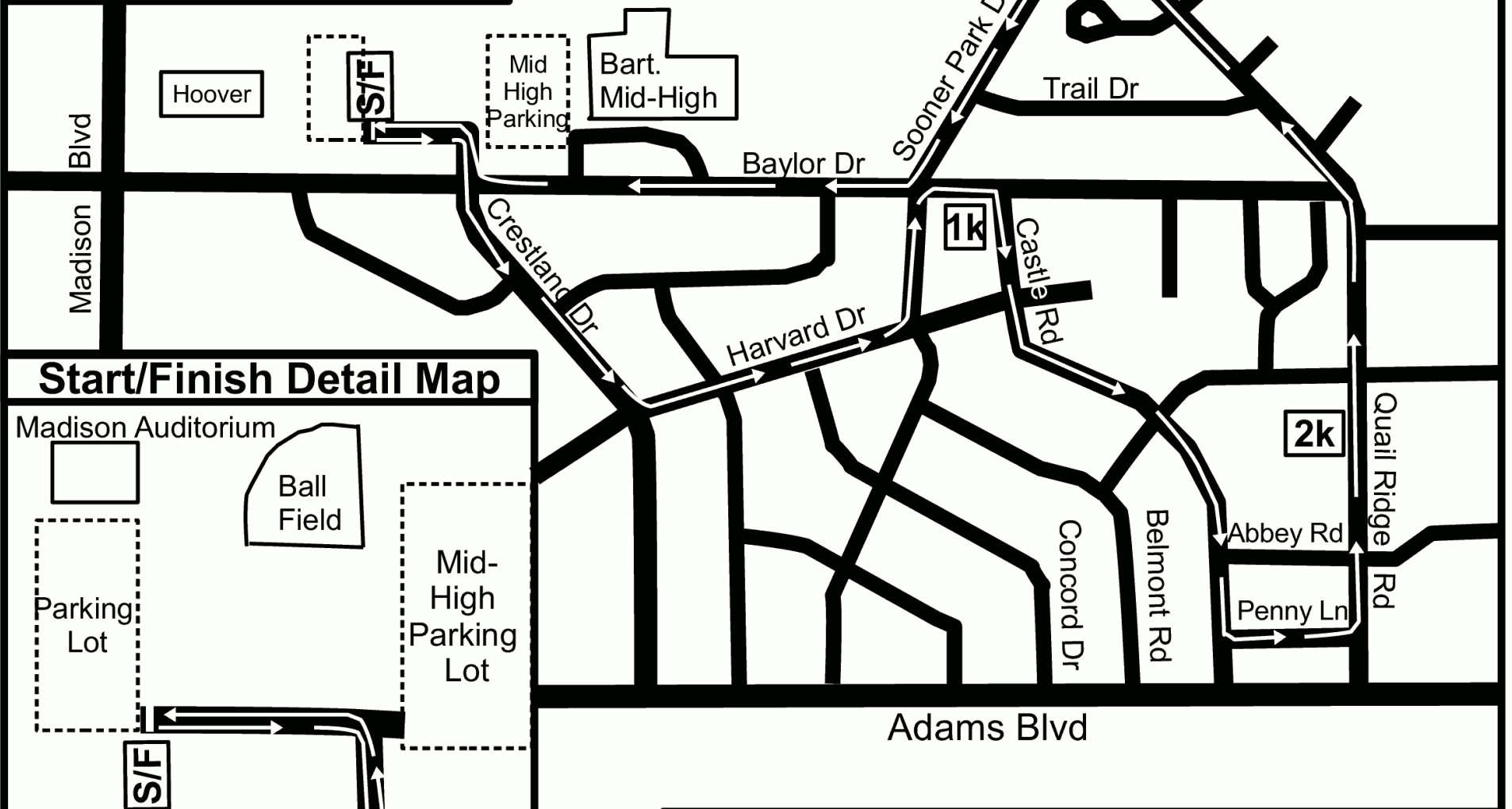
Martin Updike of I:40 Race Service on 1/29/15
918-577-1956, martin@i40raceservice.com

Turnaround Detail Map

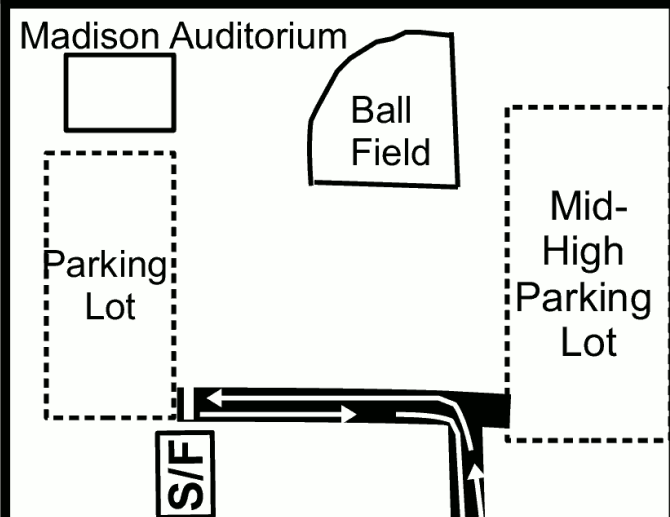


**Adams
Golf Course**

Elevations:
Start: 224 meters
Finish: 224 meters
Lowest: 219 meters
Highest: 238 meters



Start/Finish Detail Map



Start/ Finish and km splits are marked with white paint and nails w/ washers. Shortest possible Route was used, no restrictions



Road Running Technical Council
USA Track & Field
Measurement Certificate

recognized by



Name of course: Hoover Elementary 5K Distance: 5 km

Location (state) Oklahoma (city) Bartlesville

Type of course: road race calibration track Configuration: Keyhole

Type of Surface: paved 100% dirt 0% gravel 0% grass 0% track 0%

Elevation (meters above sea level) Start 224 m Finish 224 m Highest 238 m Lowest 219 m

Straight line distance between start & finish 0 m Drop 0 m/km Separation 0.0%

Measured by (name, address, phone & e-mail) Martin Updike 2903 Gibson St., Muskogee, OK 74403
918-577-1956 martin@i40raceservice.com

Race Contact (name, address, phone & email) Julie Bradford 229 Oval Ridge Loop, Bartlesville, OK 74006
918-766-5107 juliebradford4@yahoo.com

Measuring Methods : bicycle steel tape electronic distance meter

Number of measurements of entire course: 2 Date(s) when course measured: Jan. 18, 2015

Race date : 5/1/2015 Course certification effective date: Feb. 13, 2015

Certification code: OK15003DG

Notice to Race Director : Use this Certification Code in *all* public announcements relating to your race

Be It Officially Noted That

Based on examination of data provided by the above named measurer, the course described above and in the map attached is hereby certified as reasonably accurate in measurement according to the standards adopted by the Road Running Technical Council. If any changes are made to the course, this certification becomes void, and the course must then be recertified.

Verification of Course — In the event a National Open Record is set on this course, or at the discretion of USA Track & Field, a verification remeasurement may be required to be performed by a member of the Road Running Technical Council. If such a remeasurement shows the course to be short, then all pending records will be rejected and the course certification will be cancelled.

This certification expires on December 31 in the year **2025**

AS NATIONALLY CERTIFIED BY

Don Garrett

Date: Feb. 13, 2015

