

Rubin Run 10K  
Kaplen JCC, Tenafly, NY

Measured by Jane H. Parks, WA A

March 10, 2023

Using the shortest possible route on the full width of the road.

Start: On Kaplen JCC Drive 16 feet 1 inch after (west of) the center of the third lamp post base counting up the hill from E. Clinton.

Mile 1: On Woodland, 21 feet 7 inches before (north of) the fire hydrant at #446 on the right and at the front door to #455 on the left. (Marked on the left)

Mile 2: On Pershing before Summit, 14 feet before (west of) the trailing edge of the storm drain on left and 5 feet after (east of) utility pole E60256EC on the left.

Mile 3: On Van Waggoner in the middle of the driveway to #7 on the right and 29 feet 4 inches after utility pole 61089 on the left.

Mile 4: On Roberts before (north of) Jean, 30 feet before (north of) utility pole 60666 on the right. (Marked on the left)

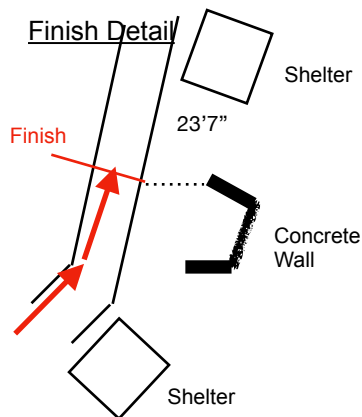
Mile 5: On Woodland, 34 feet after (north of) utility pole 63726 on the right and at #445 on the right.

Mile 6: On Kaplen JCC Drive, 61 feet 6 inches after second lamp post counting up the hill from E. Clinton.

Finish: On daycamp asphalt track, 23 feet 7 inches before the leading edge (SW edge) of the concrete slab for the northeasternmost picnic shelter and in line with the leading edge of the northern end of the curved concrete wall for the play area. See Detail.

Descriptions relative to running direction.

**Course Water Stations 1 & 2 are shown on this map**



## Rubin Run 5K Kaplen JCC, Tenafly, NJ

Measured by Jane H. Parks, WAA on March 10, 2023  
Using the shortest possible route on the full width of road.

**Start:** On Kaplen JCC Drive, 16 feet 1 inch after (west of) the center of the third lamp post base counting up the hill from E. Clinton.

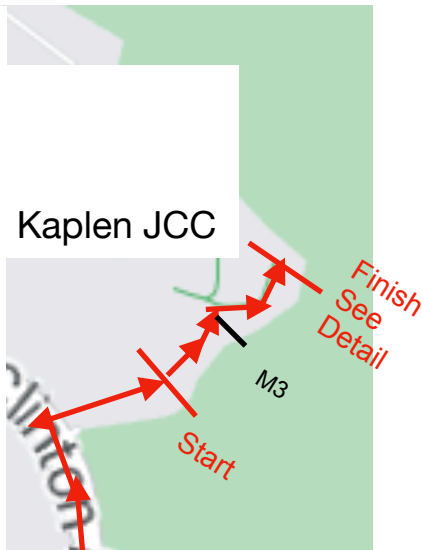
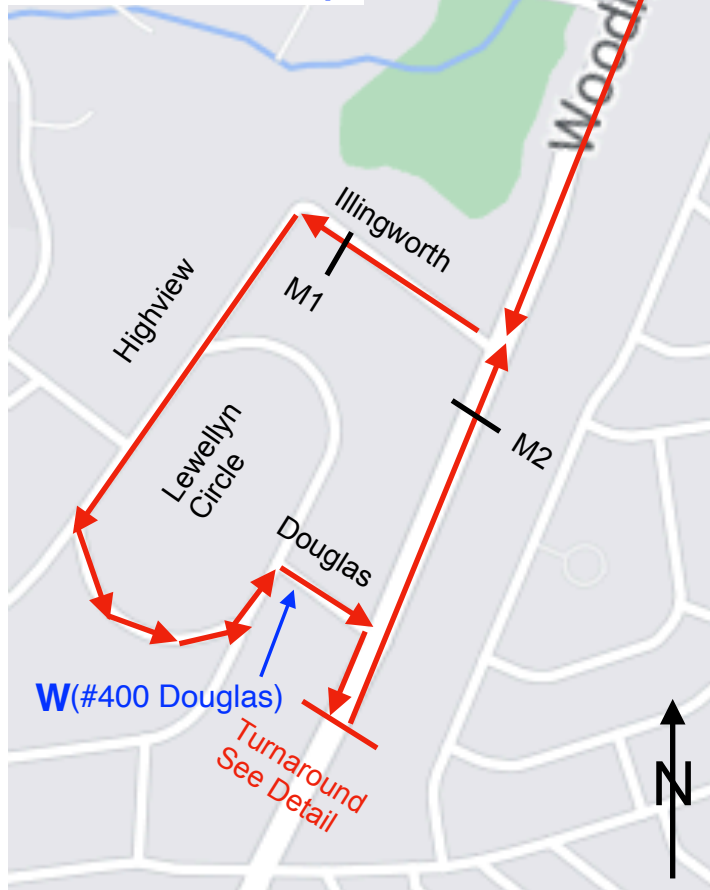
**Mile 1:** On Illington 4 feet before utility pole 64452E on the left.

**Turnaround:** On Woodland, 4 feet 6 inches before (north of) the blue water valve cap in the front yard of #372 on the right and 42 feet before (north of) utility pole E61512 EW on the left (east) side of the road. See Detail.

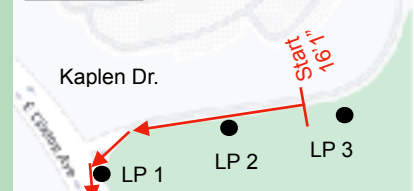
**Mile 2:** On Woodland before (south of) Illington, 15 feet after (north of) utility pole 63728 on the right.

**Mile 3:** On the Kaplen JCC campus at the edge of the entrance turn to the parking lot by the Shalom sign, 7 feet before the first cross walk line at the parking lot entrance.  
**Finish:** On Daycamp asphalt track 23 feet 7 inches before the leading edge (SW edge) of the concrete slab for the northeasternmost picnic shelter and in line with the leading edge of the northern end of the curved concrete wall for the play area. See Detail.  
Descriptions relative to the running direction.

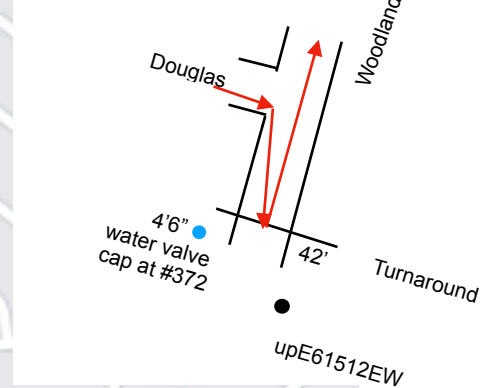
**Course Water Station  
is shown on this map**



Start Detail



Turnaround Detail



JCC

