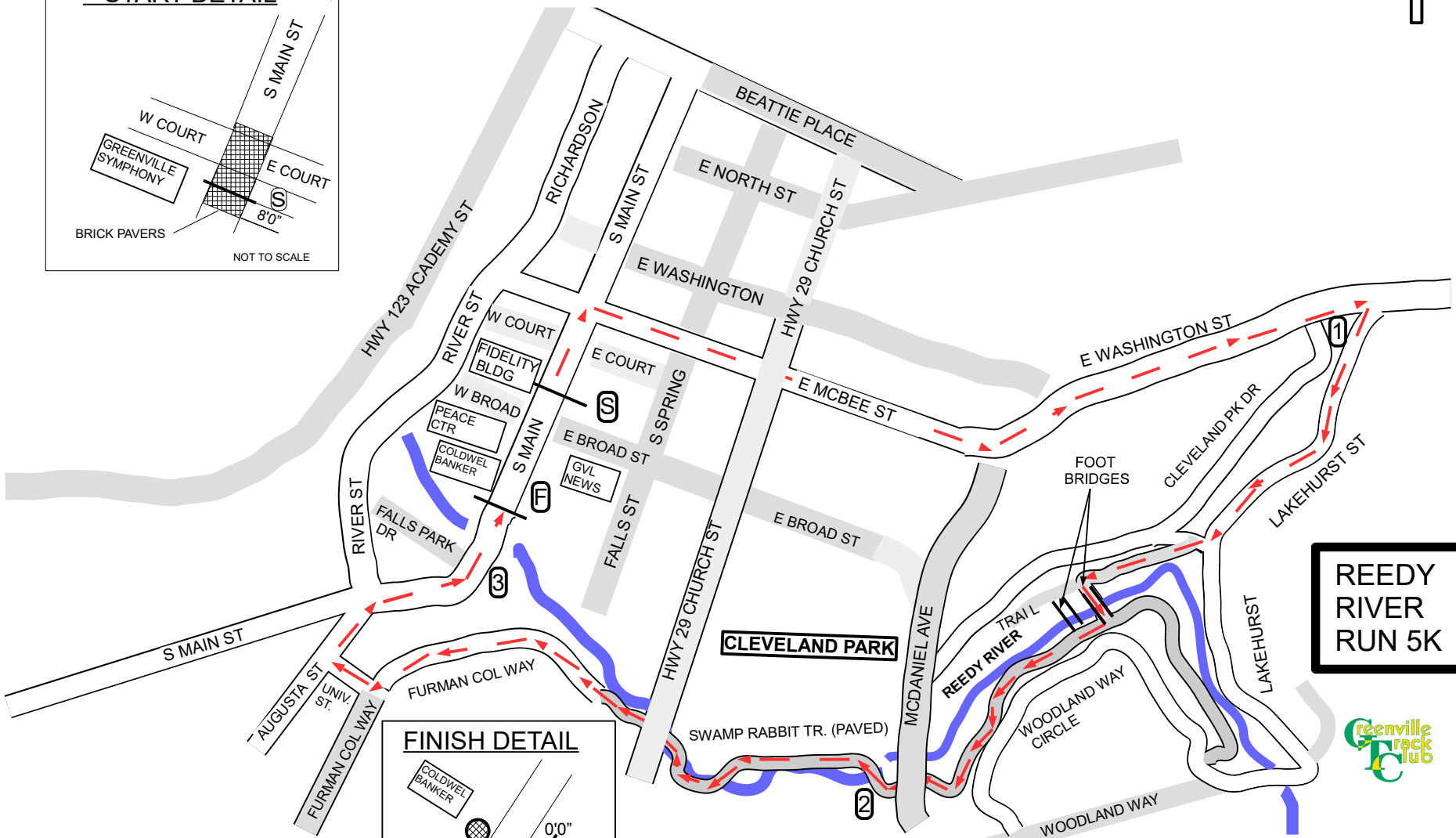
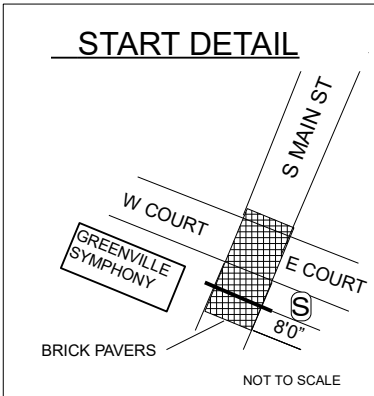
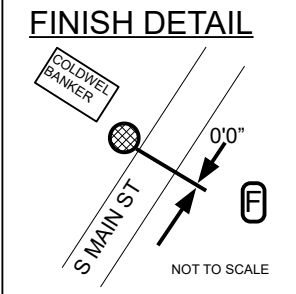


Start: 8 ft. after brick paving. Soby's on right; Greenville Symphony 200 S. Main is on left.
 1 mile: 90 ft. after intersection of E Washington and Cleveland Park Drive on bridge over Richland Creek
 2 mile: 40 ft before end of Rudolph Anderson pedestrian/cyclist bridge. Airplane park on left.
 3 mile: S. Main after intersection with Augusta and River. ~80 ft before traffic light on right and intersection with Falls Park Dr. Chicora Alley Restaurant on left – 608 S. Main St.
 Finish: C/L of 1st manhole on far left side of bridge over Reedy River. Coldwell Banker Caine on left.



REEDY RIVER RUN 5K



MEASURED BY JIM ROBERTS
 22 MAR 2018
 864-238-6850
robe8147@earthlink.net

* no reuse without permission of measurer