

BERNIE'S MEMORIAL 3 MILE RUN/WALK Wilkes-Barre, PA

**USATF/RRTC
Certification Code
PA 07003 WB**

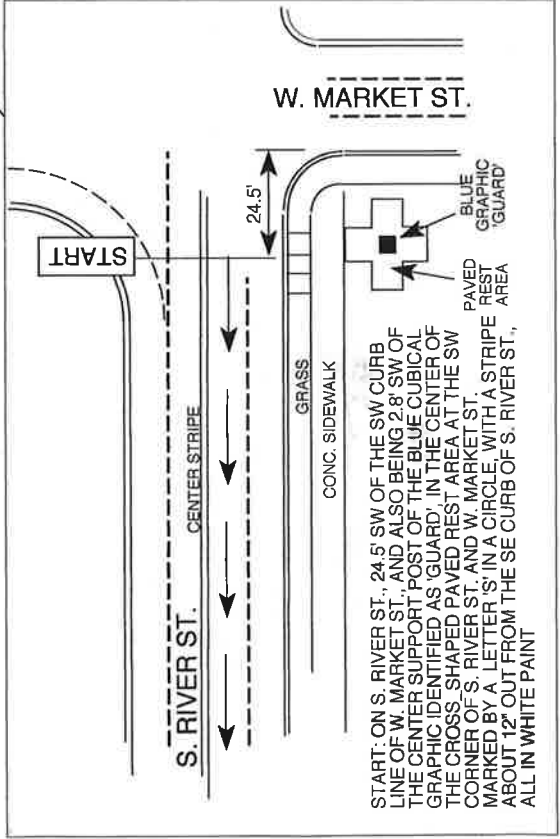
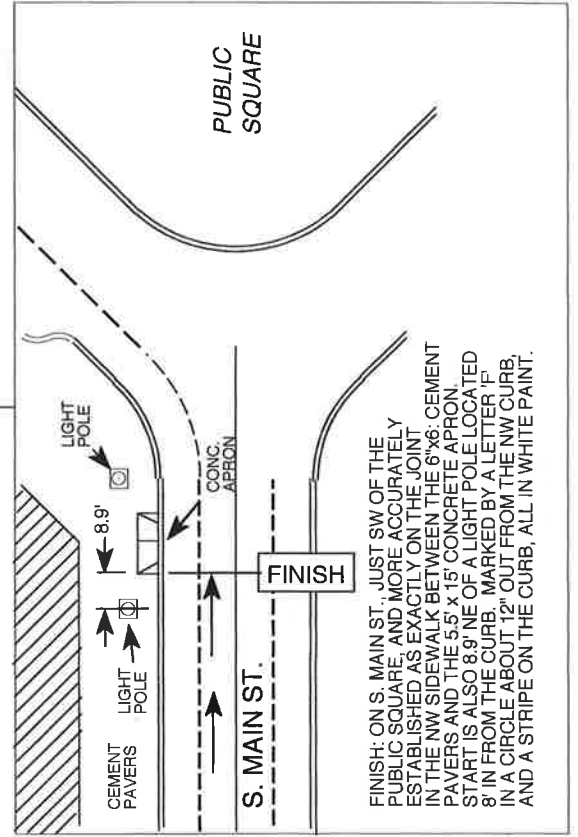
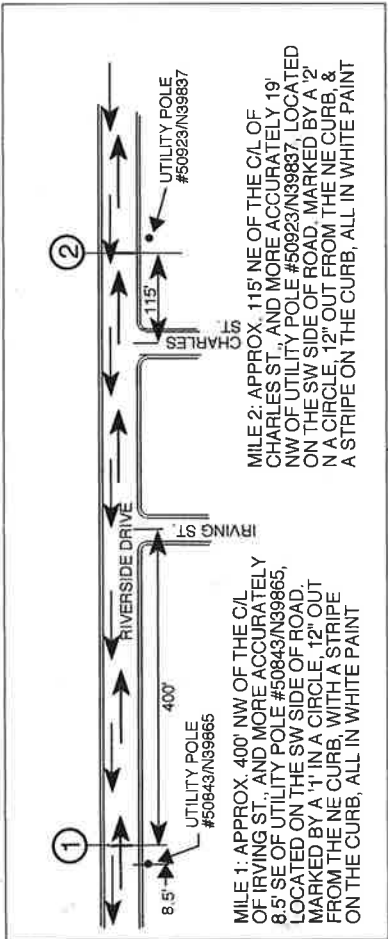
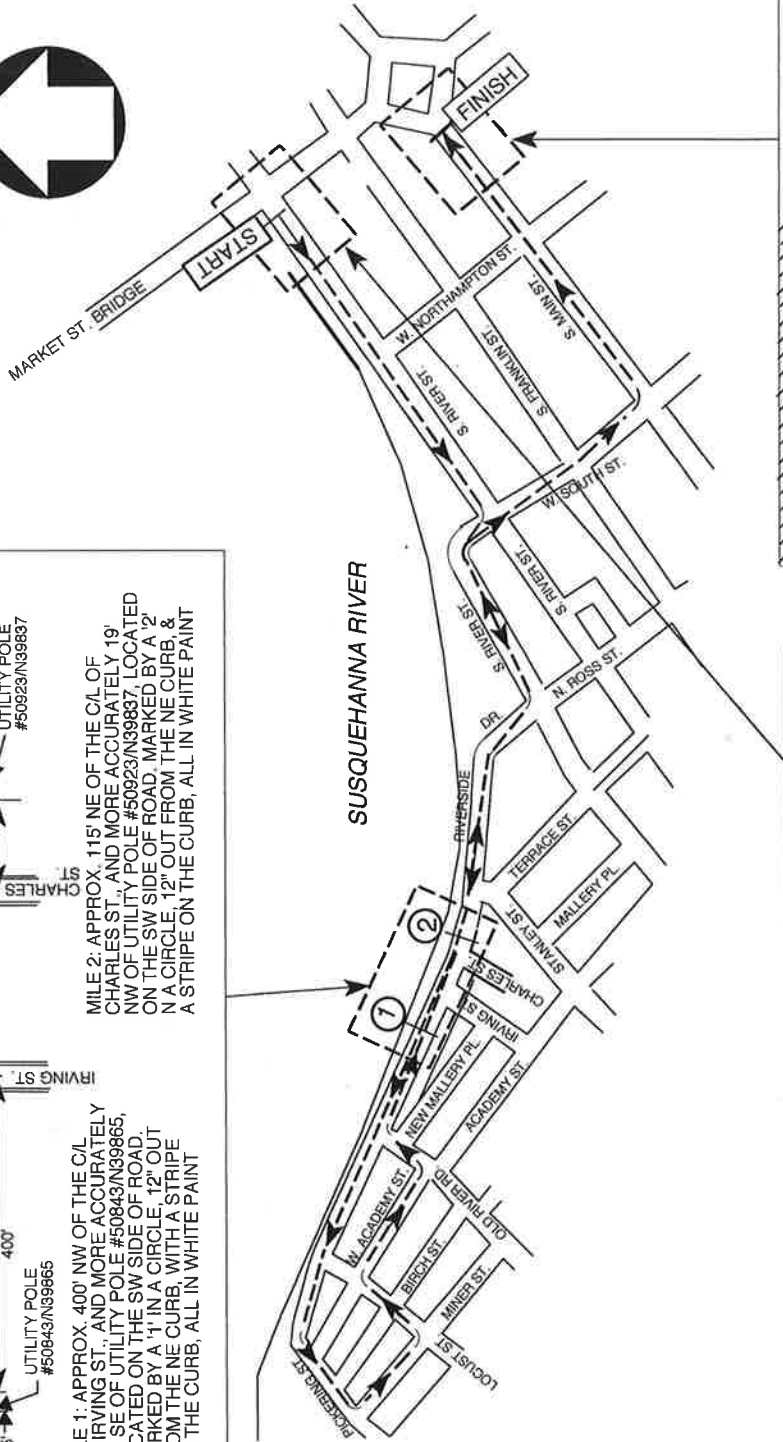


COURSE HAS BEEN MEASURED USING THE SPR (SHORTEST POSSIBLE ROUTE) METHOD, TO WITHIN 1/2" OF ALL CURBS AND PAVED ROAD EDGES, AND USING FULL WIDTH OF ALL ROADS.

IT IS EXPECTED THAT SLOWER, OUT-GOING RUNNERS STILL GOING WEST ON RIVERSIDE DR. WILL GIVE WAY AND GRANT ACCESS TO THE NORTH CURB TO RETURNING RUNNERS ENTERING RIVERSIDE DR. AFTER LEAVING OLD RIVER RD..

ELEVATIONS ARE RELATIVE AND HAVE BEEN INTERPOLATED FROM NATIONAL GEODETIC VERTICAL BASE DATUM OF 1929, AND AS SHOWN ON 7.5 MINUTE QUADRANGLE MAP, WILKES-BARRE, WEST, PA, 1947, PHOTOREVISED 1976

ELEVATIONS:
START: 547 FT.
FINISH: 550 FT.
HIGHEST: 550 FT.
LOWEST: 540 FT.



BILL BELLEVILLE
ARDMORE, PA
APRIL 2007
CS-0706