



*Road Running Technical Council  
USA Track & Field  
Measurement Certificate*



Name of the course \_\_\_\_\_ Distance \_\_\_\_\_

Location (state) \_\_\_\_\_ (city) \_\_\_\_\_

Type of course: road race      calibration course      track

Measuring methods: bicycle      steel tape      electronic distance meter

Measured by (name, address, phone & e-mail) \_\_\_\_\_

Race contact (name, address, phone & e-mail) \_\_\_\_\_

Date(s) when course measured: \_\_\_\_\_

Number of measurements of entire course: \_\_\_\_\_ Course Configuration: \_\_\_\_\_

Elevation (meters above sea level) Start \_\_\_\_\_ Finish \_\_\_\_\_ Highest \_\_\_\_\_ Lowest \_\_\_\_\_

Straight line distance between start & finish \_\_\_\_\_ Drop \_\_\_\_\_ m/km Separation \_\_\_\_\_ %

Type of surface: paved \_\_\_\_\_ % dirt \_\_\_\_\_ % gravel \_\_\_\_\_ % grass \_\_\_\_\_ % track \_\_\_\_\_ %

Effective date of certification: \_\_\_\_\_ Certification code: \_\_\_\_\_

Notice to Race Director: Use this Certification Code in *all* public announcements relating to your race.

***Be It Officially Noted That***

Based on examination of data provided by the above named measurer, the course described above and in the map attached is hereby certified as reasonably accurate in measurement according to the standards adopted by the Road Running Technical Council. If *any* changes are made to the course, this certification becomes void, and the course must then be recertified.

**Verification of Course** — In the event a National Open Record is set on this course, or at the discretion of USA Track & Field, a verification remeasurement may be required to be performed by a member of the Road Running Technical Council. If such a remeasurement shows the course to be short, then all pending records will be rejected and the course certification will be cancelled.


***This certification expires on December 31 in the year***

**AS NATIONALLY CERTIFIED BY:**

\_\_\_\_\_  
Date: \_\_\_\_\_

# Summer Smith 5K Addiction Awareness Memorial Run

Guilderland Center, NY



**USATF Certificate**

NY16019JG

Effective: 03/22/2016

through 12/31/2026

**Course Description.** The common **Start/Finish** of this out-and-back 5 km course is on West Dr on the south side of Guilderland High School. The course proceeds out West Dr to turn L onto School Rd, continues across the intersection with Depot Rd onto Meadowdale Rd, then bears L at Frederick Rd to **Mile 1** on Meadowdale Rd and continues to the Turnaround point. The inbound route retraces the outbound route of the course to **Mile 2** on Meadowdale Rd and **Mile 3** on West Dr just after the turn off School Rd, and continues to the **Finish**.

**Key Points Description**

*Described as course is run*

**Start/Finish:** On West Dr on the south side of Guilderland High School at the crosswalk to the athletic fields, the line is even with the east side of the gate post of the chain link fence.

**Mile 1:** On Meadowdale Rd at #1042 after Frederick Rd. Point is 8' 10" before utility pole "NG 23 | VZ3."

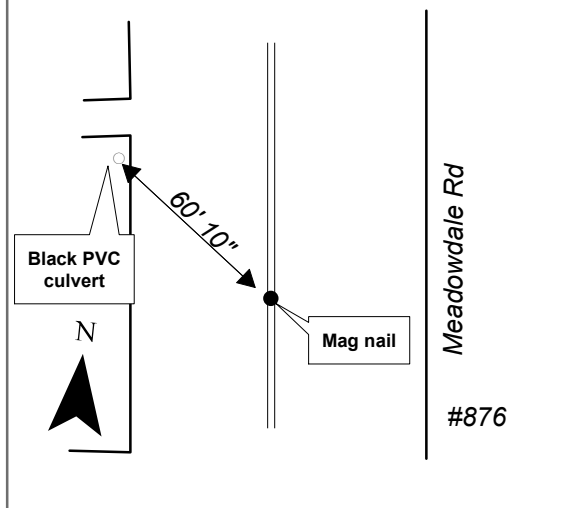
**Turnaround:** On Meadowdale Rd at #876 on north side. Point is in centerline 60' 10" (direct) from black PVC culvert on south side near pasture access drive.

**Mile 2:** On Meadowdale Rd after #935 on L. Point is 18' 7" after "40 MPH" sign and 27' 3" before utility pole "NG 27 | VZ3" on L.

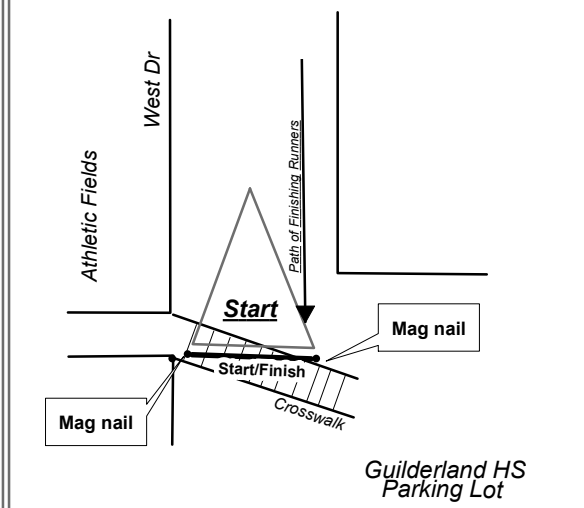
**Mile 3:** On West Dr after turn off School Rd. Point is 17' 7" before "Guilderland High School" stone sign and even with white Stop line on roadway on L.

*All points marked with mag nail and yellow paint.*

**Detail of Turnaround**



**Detail of Start/Finish**



Turnaround

