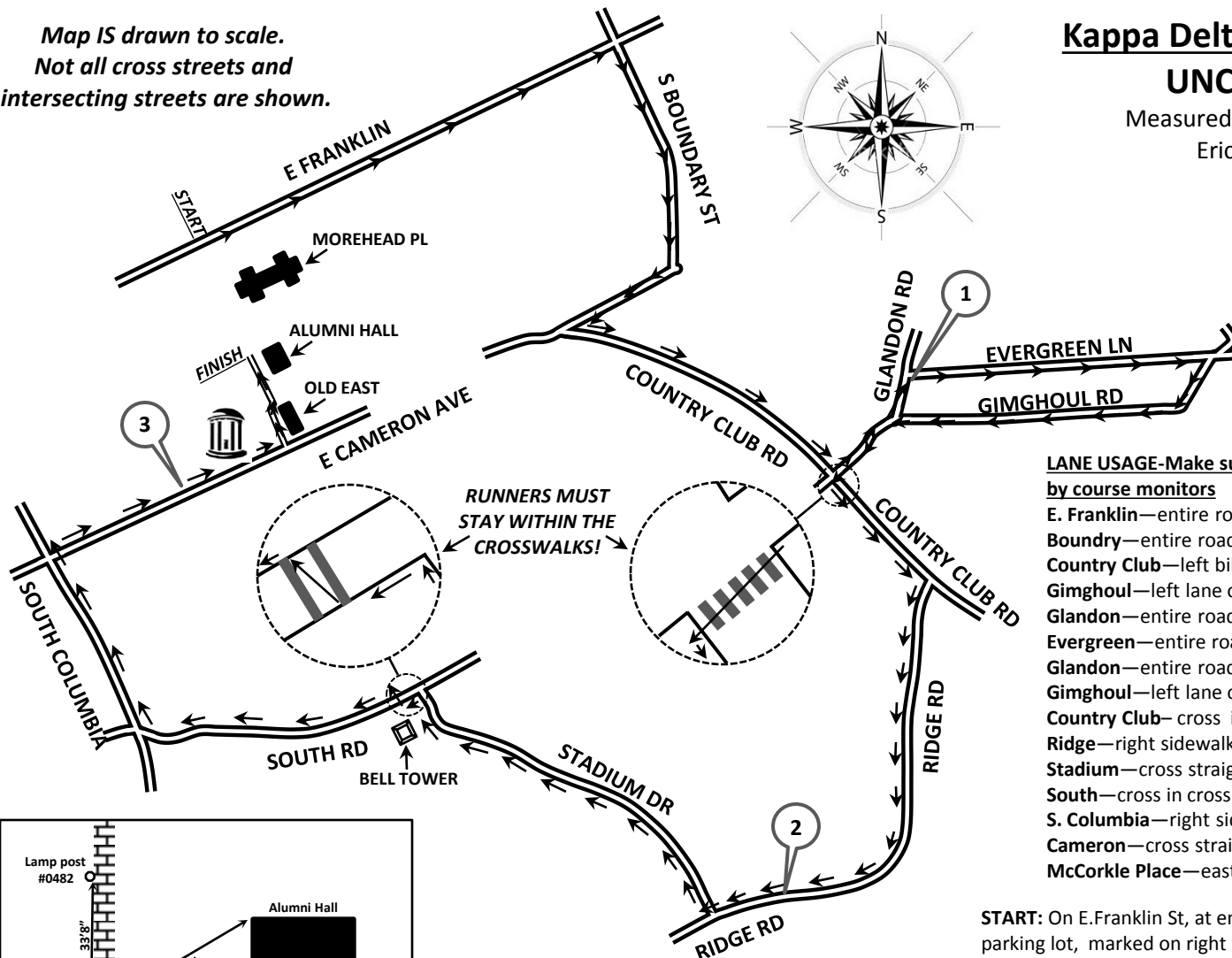
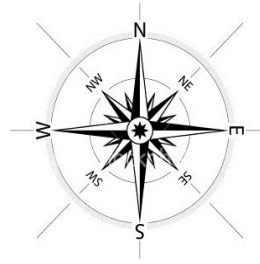


Map IS drawn to scale.  
Not all cross streets and  
intersecting streets are shown.

# Kappa Delta Shamrock-n-Run 5K UNC Chapel Hill, NC

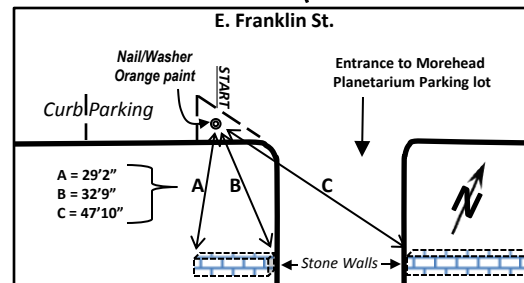
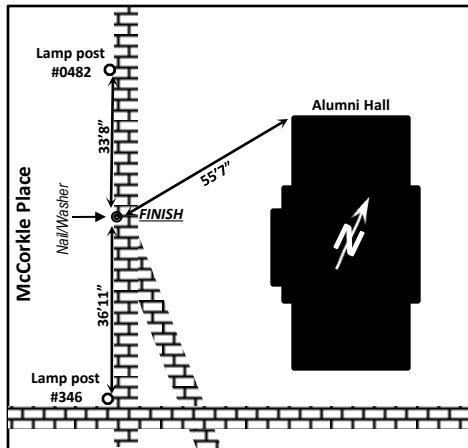
Measured by: Eric Gilchrist (1/31/16)  
Eric\_Gilchrist@unc.edu



**RUNNERS MUST STAY WITHIN THE CROSSWALKS!**

**LANE USAGE—Make sure turns are clearly marked or manned by course monitors**

- E. Franklin**—entire road
- Boundary**—entire road
- Country Club**—left bike-path /walkway only
- Gimghoul**—left lane only
- Glandon**—entire road
- Evergreen**—entire road
- Glandon**—entire road
- Gimghoul**—left lane only
- Country Club**—cross in crosswalk then right sidewalk only
- Ridge**—right sidewalk only
- Stadium**—cross straight across intersection then left sidewalk
- South**—cross in cross walk then right sidewalk only
- S. Columbia**—right sidewalk only
- Cameron**—cross straight across intersection then left sidewalk
- McCorkle Place**—east-most sidewalk before Old East .



- START:** On E.Franklin St, at entrance to Morehead Planetarium parking lot, marked on right with nail /washer and orange paint. (see detail) **N35°54.880" / W079° 03.098"**
- 1-MILE:** Corner of Glandon and Evergreen 5' past fire hydrant on right nail/washer with orange paint 1M. **N35°54.779" / W079° 02.487"**
- 2-MILE:** 6' past manhole cover near entrance to Henry stadium. Nail and washer NO PAINT. **N35°54.408" / W079° 02.558"**
- 3-MILE:** Sidewalk E Cameron, nail/washer NO PAINT 13' past lamp post #0296 before the Old Well. **N35°54.718" / W079° 03.078"**
- FINISH:** Sidewalk in front of Alumni Hall, nail /washer NO PAINT west edge of sidewalk. (see detail) **N35°54.791" / W079° 03.081"**