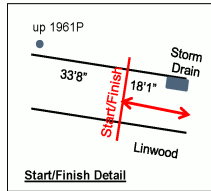


Ridgewood 10K
Ridgewood, NJ 07450

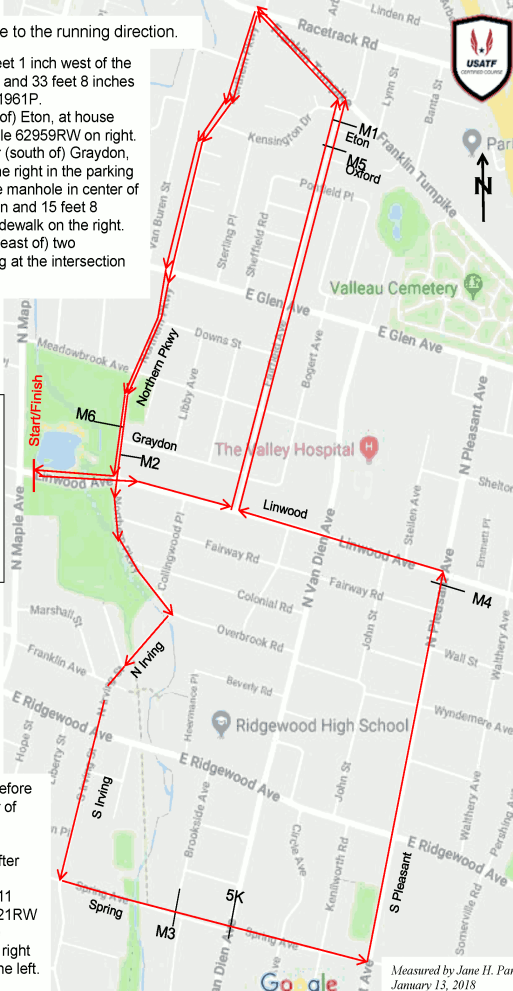
NJ18503JHP
Effective Jan. 20, 2018 to Dec 31, 2028

All directions are given relative to the running direction.

Start/Finish: On Linwood, 18 feet 1 inch west of the western edge of the storm drain and 33 feet 8 inches east of the center of utility pole 1961P.
Mile 1: On Fairfield after (north of) Eton, at house #519, 20 feet (north of) utility pole 62959RV on right.
Mile 2: On Northern Pkwy after (south of) Graydon, 2 feet after the fire hydrant on the right in the parking lot and 36 feet 6 inches after the manhole in center of road at intersection with Graydon and 15 feet 8 inches before red walk pad in sidewalk on the right.
Mile 3: On Spring, 1 foot after (east of) two manholes in the middle of Spring at the intersection with Brookside.



5K: On Spring, 26 feet 9 inches before up 60844RW on southeast corner of intersection with S Van Dien.
Mile 4: On N. Pleasant before intersection with Linwood 5 feet after (north of) fire hydrant on the left.
Mile 5: On Fairfield after Oxford 11 feet after (north of) utility pole 62921RW
Mile 6: On Northern Pkwy before (north of) unmarked lamp pole on right which is north of house #241 on the left.



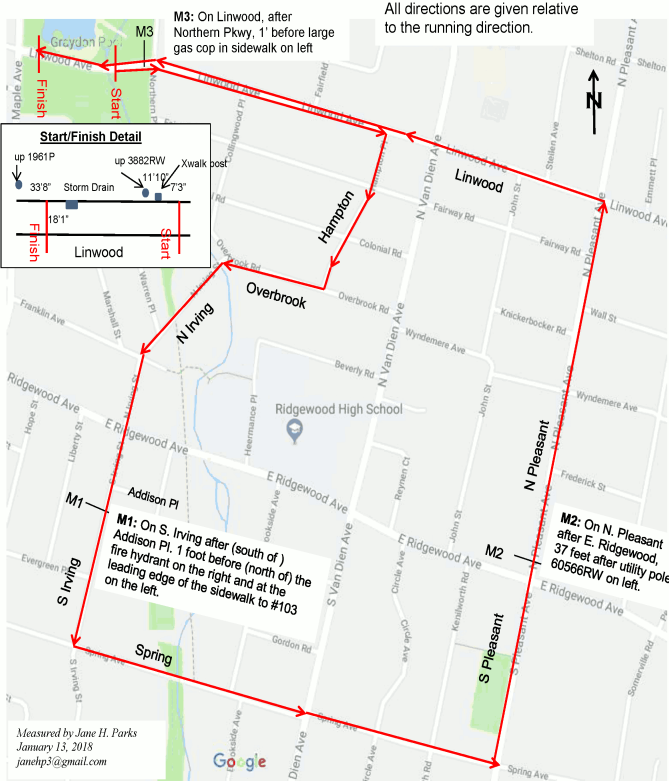
Measured by Jane H. Parks
January 13, 2018
janehp3@gmail.com

Ridgewood 5K
Ridgewood, NJ 07450

NJ18504JHP
Effective Jan. 20, 2018 to Dec. 31, 2028

Start: On Linwood, 7 feet 3 inches east of the back post with the cross walk sign and 11 feet 10 inches east of the center of utility pole 3882RW. Both are on the northeastern side of the bridge.
Finish: On Linwood, 18 feet 1 inch west of the western edge of the storm drain and 33 feet 8 inches east of the center of utility pole 1961P.

All directions are given relative to the running direction.



Measured by Jane H. Parks
January 13, 2018
janehp3@gmail.com

Ridgewood One Mile 2019
Ridgewood, New Jersey 07450

NJ19504JHP
Effective March 25, 2019 to Dec 31, 2023

ALL DIRECTIONS ARE GIVEN RELATIVE TO THE RUNNING DIRECTION.

Start: On Linwood Ave. in the middle of the bridge, 4" east of the eastern edge of the center (fourth) gap in the concrete slabs for the rail on the north side of the road.
1/4 Mile: On Northern Parkway at the leading edge of utility pole 62491 which is on the northeastern corner with Meadowbrook.
1/2 Mile: On Pearsall 4 feet 6 inches after (south of) the trailing edge of the driveway to house #322 on the right.
3/4 Mile: On Northern Parkway 6 feet before (north of) the unmarked utility pole on the right (west side) of the road which is the northernmost utility pole in the parking lot on the right.
Finish: On Linwood Ave. 18 feet 1 inch west of the western edge of the storm drain and 33 feet 8 inches east of utility pole 1961P both on the north side of the road.



Measured by Jane H. Parks
March 14, 2019
janehp3@gmail.com