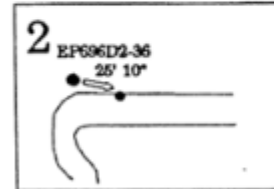
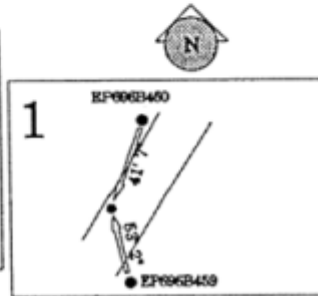


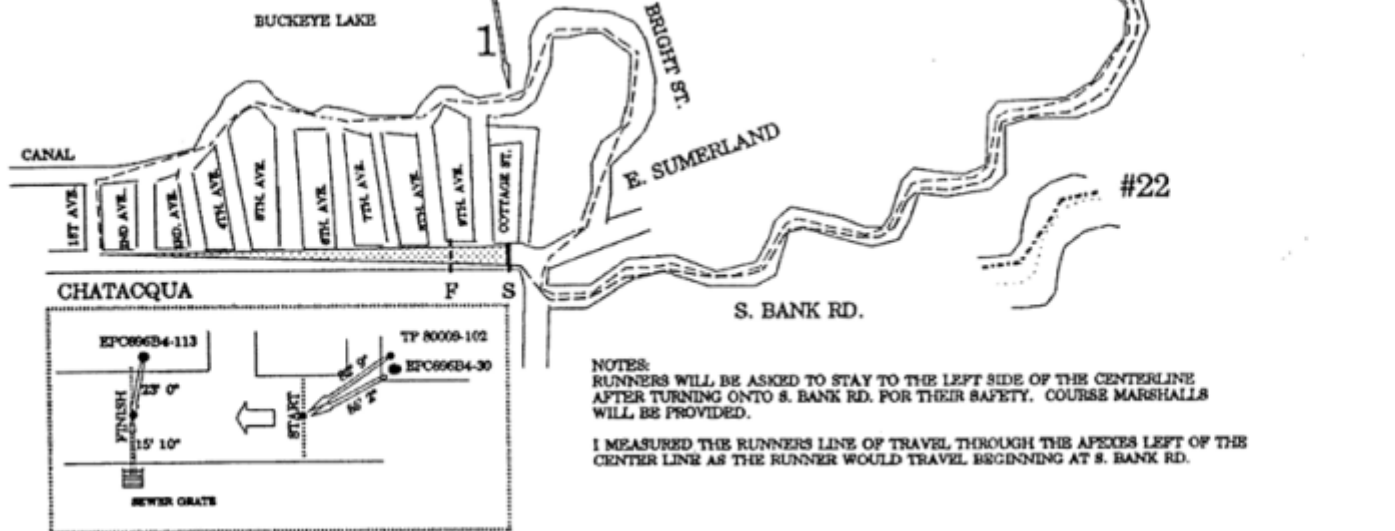


MILLERSPORT SWEET CORN FESTIVAL 5K MILLERSPORT, OHIO

START: 829' W. OF TP 80008-102
CHATAQUA
1 MILE: 417' SW OF EP0696B460 ON N. SIDE
OF BRIGHT ST. JUST PAST CANAL
ST. TURN
2 MILE: 25'10" E. OF EP0696D2-36 ON N.
SIDE OF S. BANK RD. JUST
AFTER THE TURN
FINISH: DIRECTLY ACROSS FROM STORM
DRAIN (15107) ON CHATAQUA
PAST FIRST GATE INTO THE
FESTIVAL GROUNDS



TURN AROUND LOOP
Follow S. Bank Rd. to the North
towards the Lake then East to the
West and only 417' to the South
(Along the 'The Winner's' Present #2
aka. 2. Then turn West back onto S.
Bank Rd. West. to return.



NOTES:
RUNNERS WILL BE ASKED TO STAY TO THE LEFT SIDE OF THE CENTERLINE
AFTER TURNING ONTO S. BANK RD. FOR THEIR SAFETY. COURSE MARSHALLS
WILL BE PROVIDED.

I MEASURED THE RUNNERS LINE OF TRAVEL THROUGH THE APEXES LEFT OF THE
CENTER LINE AS THE RUNNER WOULD TRAVEL BEGINNING AT S. BANK RD.