



*Road Running Technical Council  
USA Track & Field*  
**Measurement Certificate**



Name of the course BTRaceTiming.com 10K Distance 10 km  
Location (state) GA (city) Canton  
Type of course: Road Race  
Measuring Methods: Bicycle  
Measured By Vince Adams, 3044 Ridgeview Ct, Villa Rica, GA 30180, vinceadams30@gmail.com, 770-834-5032  
Race Contact Tim Bagley, P.O. Box 413, Holly Springs, GA 30142 garunnerrunner@gmail.com  
Date(s) when course measured: 9/25/2023 adjusted finish line 10/9/2023  
Number of measurements of entire course: 2 Course Configuration: complex of different loops  
Elevation (meters above sea level) Start 266.00 Finish 266.00 Lowest 263.00 Highest 272.00  
Straight line distance between start and finish 99m Drop 0.00 m/km Separation 0.99 %  
Type of surface: Paved 100 % Dirt 0 % Gravel 0 % Grass 0 % Track 0 %  
Effective date of certification: October 10, 2023 Certification code: GA23064WC

Note to Race Director: Use this Certification Code  
in all public announcements relating to your race.

## *Be It Officially Noted That*

Based on examination of data provided by the above named measurer, the course described above and in the map attached is hereby certified as reasonably accurate in measurement according to the standards adopted by the Road Running Technical Council. If any changes are made to the course, this certification becomes void, and the course must then be recertified.

**Verification of Course ---** In the event a National Open Record is set on the course, or at the discretion of USA Track & Field, a verification measurement may be required to be performed by a member of the Road Running Technical Council. If such a remeasurement shows the course to be short, then all pending records will be rejected and the course certification will be cancelled.

***This certification expires on December 31 of the year:*** **2033**

**AS NATIONALLY CERTIFIED BY:**

Date: October 10, 2023

Woody Cornwell - USATF/RRTC Certifier - 1532 Harrington St., Newberry SC 29108  
(803) 405-1525 - woody.cornwell@gmail.com

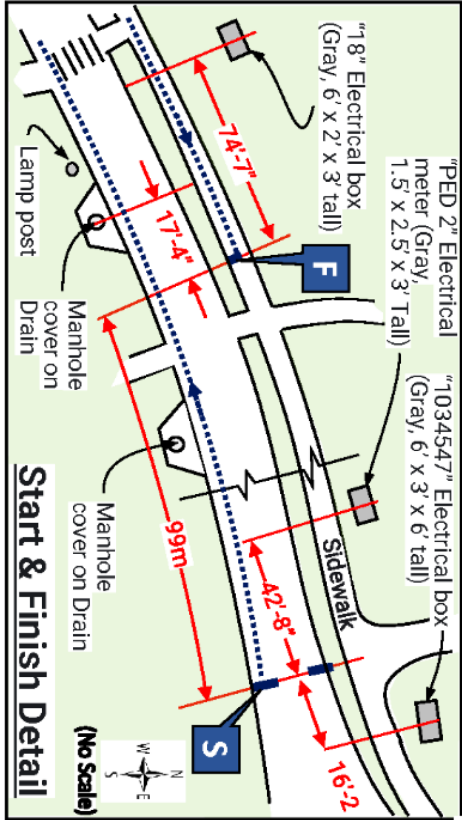
# BTRaceTiming.com 10K

Etowah River Park, 600 Brown Industrial Pkwy  
Canton, GA 30114



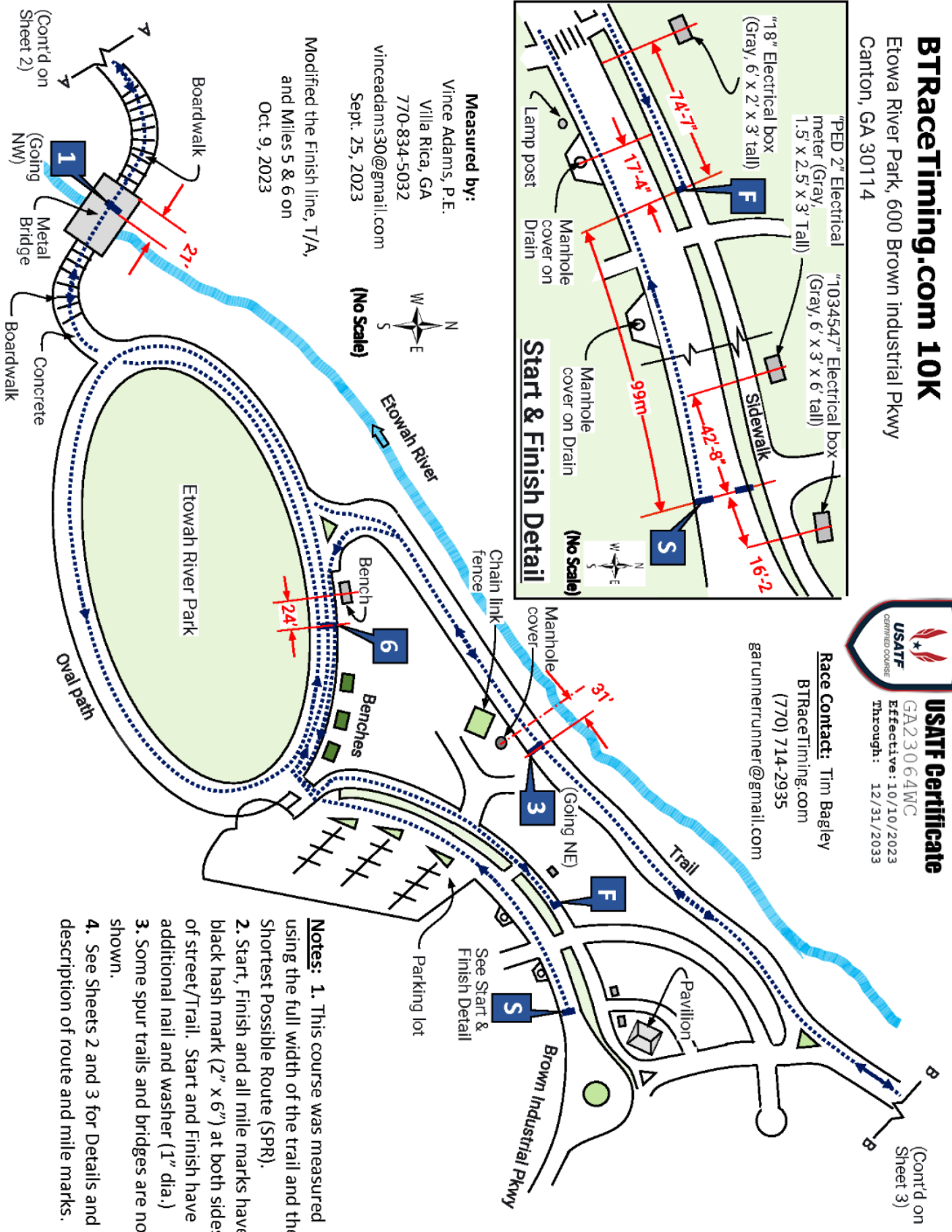
**USATF Certificate**  
GA23064WC  
Effective: 10/10/2023  
Through: 12/31/2023

**Race Contact:** Tim Bagley  
BTRaceTiming.com  
(770) 714-2935  
garunnerunner@gmail.com



**Measured by:**  
Vince Adams, P.E.  
Villa Rica, GA  
770-834-5032  
vinceadams30@gmail.com  
Sept. 25, 2023

Modified the Finish line, T/A,  
and Miles 5 & 6 on  
Oct. 9, 2023



- Notes:**
1. This course was measured using the full width of the trail and the Shortest Possible Route (SPR).
  2. Start, Finish and all mile marks have black hash mark (2" x 6") at both sides of street/Trail. Start and Finish have additional nail and washer (1" dia.)
  3. Some spur trails and bridges are not shown.
  4. See Sheets 2 and 3 for Details and description of route and mile marks.

(Cont'd on Sheet 2)

(Cont'd on Sheet 3)

# BTRaceTiming.com 10K (Sheet 2 of 3)

## Mile marks:

**Start:** 34.2459139, -84.4766792 On Brown Industrial Pkwy, south of Pavilion in Etowah River Park. 42'-8" E of "PED 2" Electrical meter (Gray, 1.5' x 2.5' x 3' tall). 16'-2" W of "1034547" Electrical box (Gray, 6' x 3' x 6' tall).

**1-Mile:** 34.2430266, -84.4828741 On Metal Bridge over Etowah River. 21' before the west end of bridge and before the first plank of Boardwalk west of Bridge.

**2-Mile:** 34.2410160, -84.4905771 On trail in Heritage Park. 31' before (i.e., southwest of) Bank of Electrical Outlets (1.5' x 2.5' x 5' tall).

**3-Mile:** 34.2456382, -84.4785638 On trail. 31' past Manhole cover that is in the grass on the southside of trail. (Ref. Northeast of Chain link fenced-in area.)

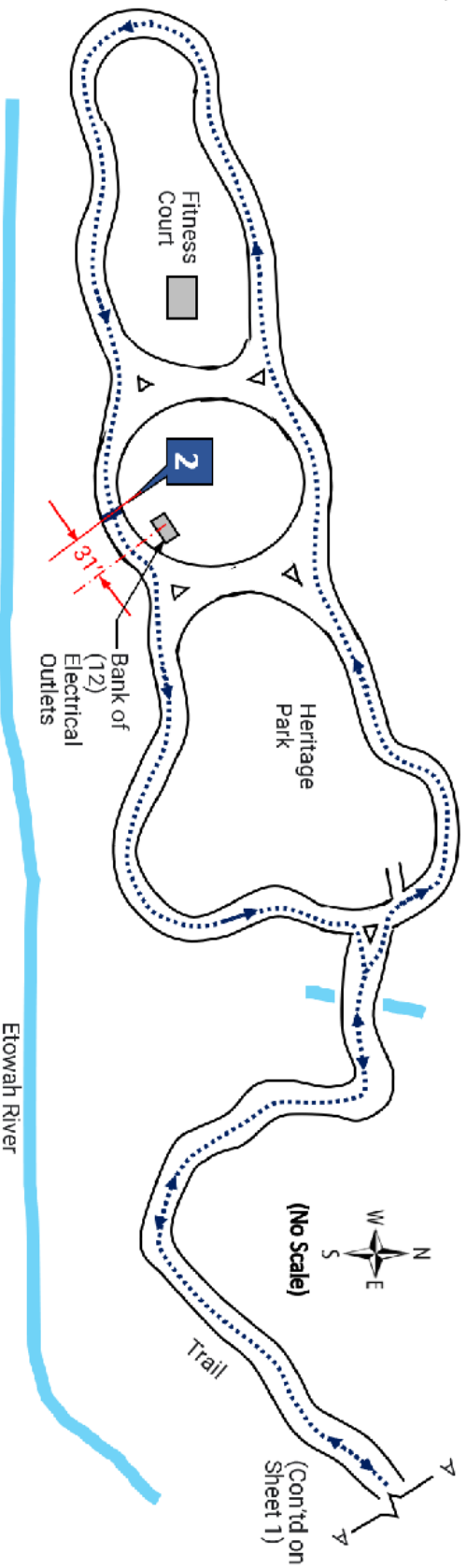
**4-Mile:** 34.2507764, -84.463295 Before reaching the Turn Around. On Trail. 3' W of centerline of Culvert (Black, corrugated plastic Pipe, 16" dia.). 131' before (i.e., west of) a Bridge. (Ref. 295 meters E of Mile 5.)

**Turn Around (T/A):** 34.2518475, -84.4562431 On Trail. 157'-10" SE of centerline of a Bench. 225'-5" NW of center of two other Benches that are 2' apart. (Ref. 299' from near edge of Gazebo at terminus of Trail.)

**5-Mile:** 34.2508066, -84.4658719 On the return, after the Turn Around. On Trail. (Ref. Mile-5 is approx. meters E of I-575.)

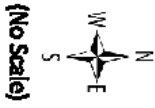
**6-Mile:** 34.2443464, -84.4799227 On Oval path. 24' past (i.e., east of) centerline of the first Bench that is east of the fork to the spur on the north side of Oval.

**Finish 10km:** 34.2455767, -84.4776747 On the sidewalk parallel to Brown Industrial Pkwy. North of parking lot. South of a sidewalk that crosses the road. 17"-4" NE of the first 'Manhole cover on Drain' that is north of the parking lot, on the south side of the road. 74'-7" NE of Electrical box #18 (Gray, 6' x 2' x 3' Tall) that is the first Electrical box north of the parking lot, and on the north side of the road.



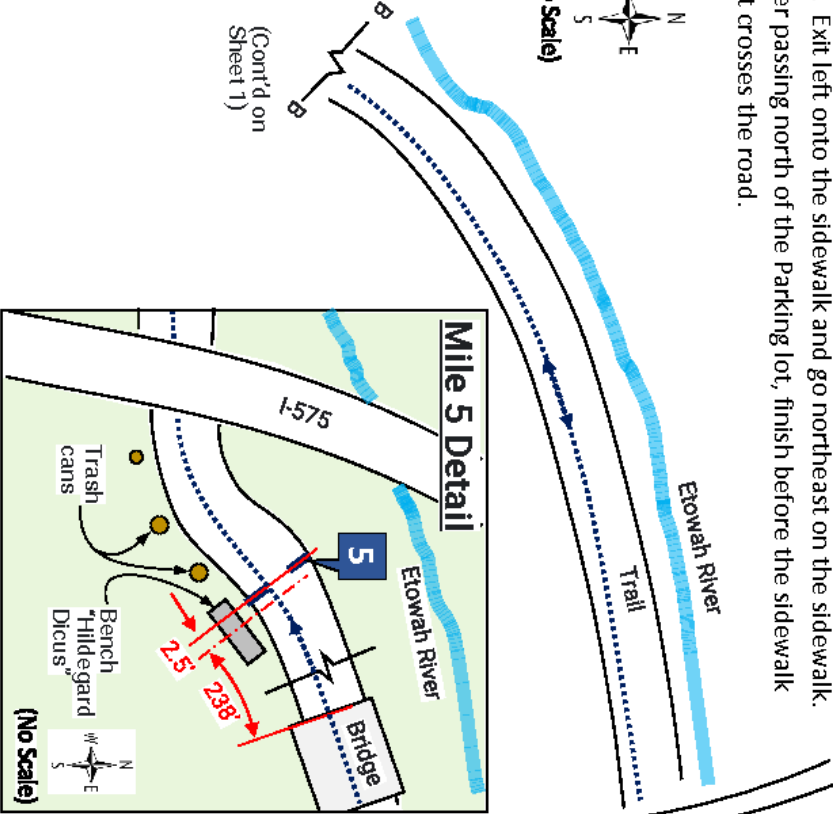
# BTRaceTiming.com 10K (Sheet 3 of 3)

**Route description:** Start on Brown Industrial Pkwy. Go south and run one and one-half (1 ½) laps counter-clockwise on the oval trail. Exit the oval and go on board walk. Go west and cross the metal bridge. Go to Heritage Park and do one big loop counter-clockwise. Return going east on Trail to boardwalk and cross metal bridge. Exit boardwalk and go clockwise on oval path for ¼ lap. Exit to the left and go northeast to the Turn Around point. Return going west. Enter the oval path and go clockwise for ¼ lap. Exit left onto the sidewalk and go northeast on the sidewalk. After passing north of the Parking lot, finish before the sidewalk that crosses the road.

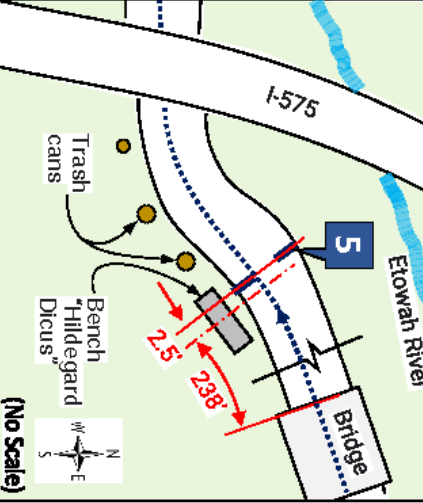


(No Scale)

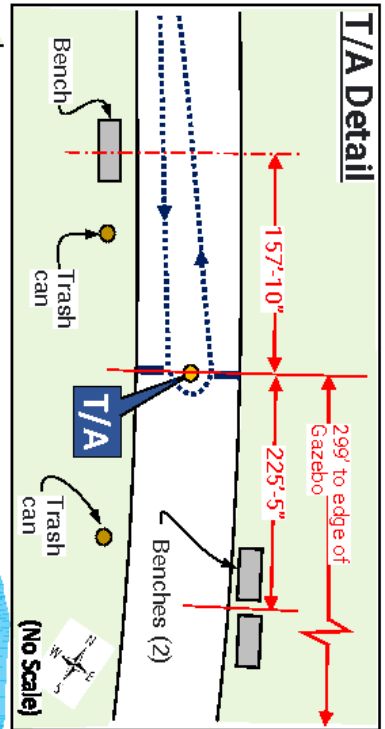
(Cont'd on Sheet 1)



**Mile 5 Detail**

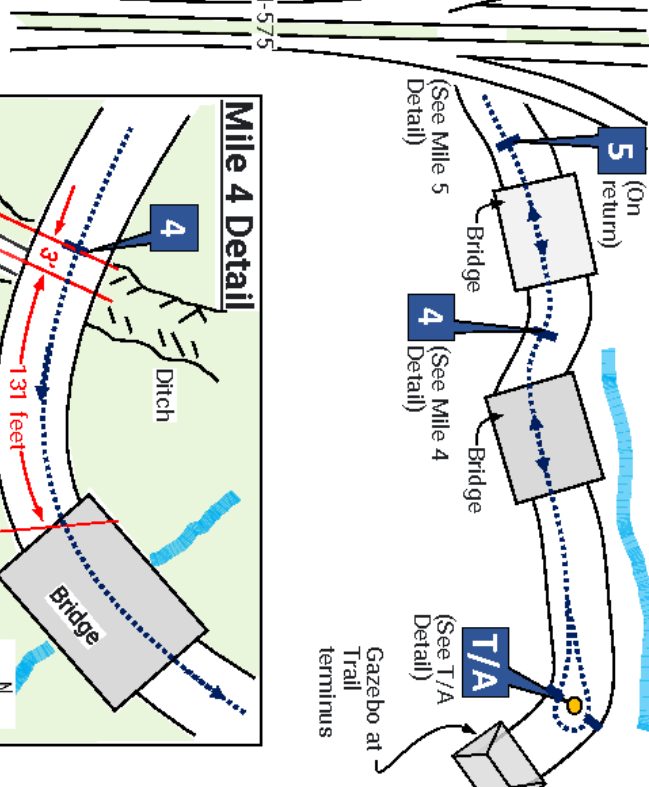


(No Scale)

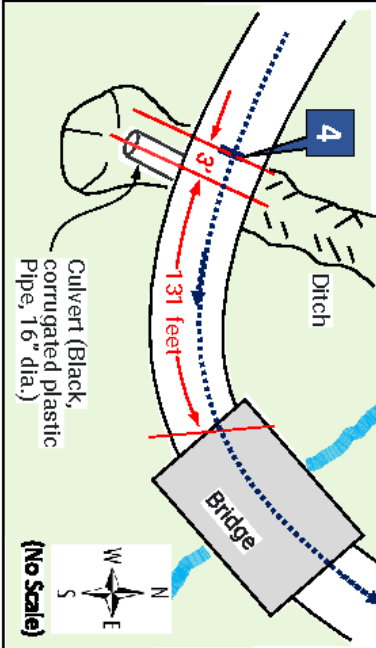


**T/A Detail**

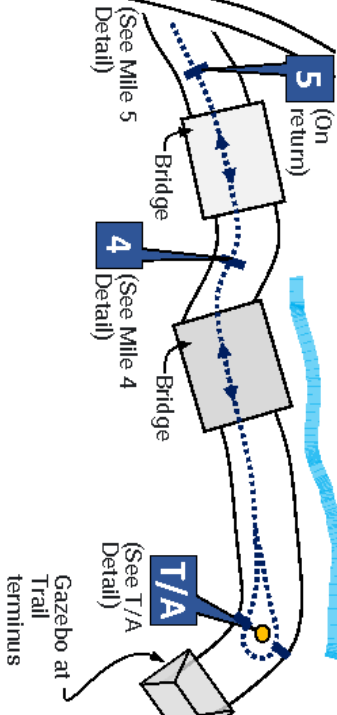
(No Scale)



**Mile 4 Detail**



(No Scale)



(No Scale)