



*Road Running Technical Council
USA Track & Field*
Measurement Certificate



Name of the course Walk Run for Kids Distance 5 km
Location (state) NY (city) Binghamton
Type of course: Road Race
Measuring Methods: Bicycle
Measured By Diana Bean - 180 W. Lake Road - Brackney, PA 18812 - (607) 240-9858 - dbean0120@gmail.com
Race Contact Cynthia Rotella - 48 Corliss Ave., Johnson City, NY 13790 - 607-624-4914
Date(s) when course measured: 08/03/2022
Number of measurements of entire course: 2 Course Configuration: same out/back
Elevation (meters above sea level) Start 259.00 Finish 259.00 Lowest 255 Highest 263
Straight line distance between start and finish 0 m Drop 0.00 m/km Separation 0.00 %
Type of surface: Paved 100 % Dirt 0 % Gravel 0 % Grass 0 % Track 0 %
Effective date of certification: August 4, 2022 Certification code: NY22030DNB

Note to Race Director: Use this Certification Code
in all public announcements relating to your race.

Be It Officially Noted That

Based on examination of data provided by the above named measurer, the course described above and in the map attached is hereby certified as reasonably accurate in measurement according to the standards adopted by the Road Running Technical Council. If any changes are made to the course, this certification becomes void, and the course must then be recertified.

Verification of Course --- In the event a National Open Record is set on the course, or at the discretion of USA Track & Field, a verification measurement may be required to be performed by a member of the Road Running Technical Council. If such a remeasurement shows the course to be short, then all pending records will be rejected and the course certification will be cancelled.

This certification expires on December 31 of the year: 2032

AS NATIONALLY CERTIFIED BY:

Date: August 4, 2022

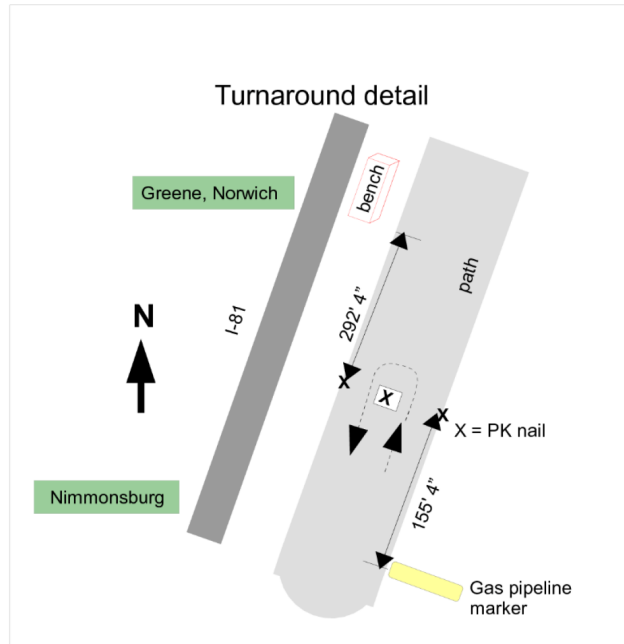
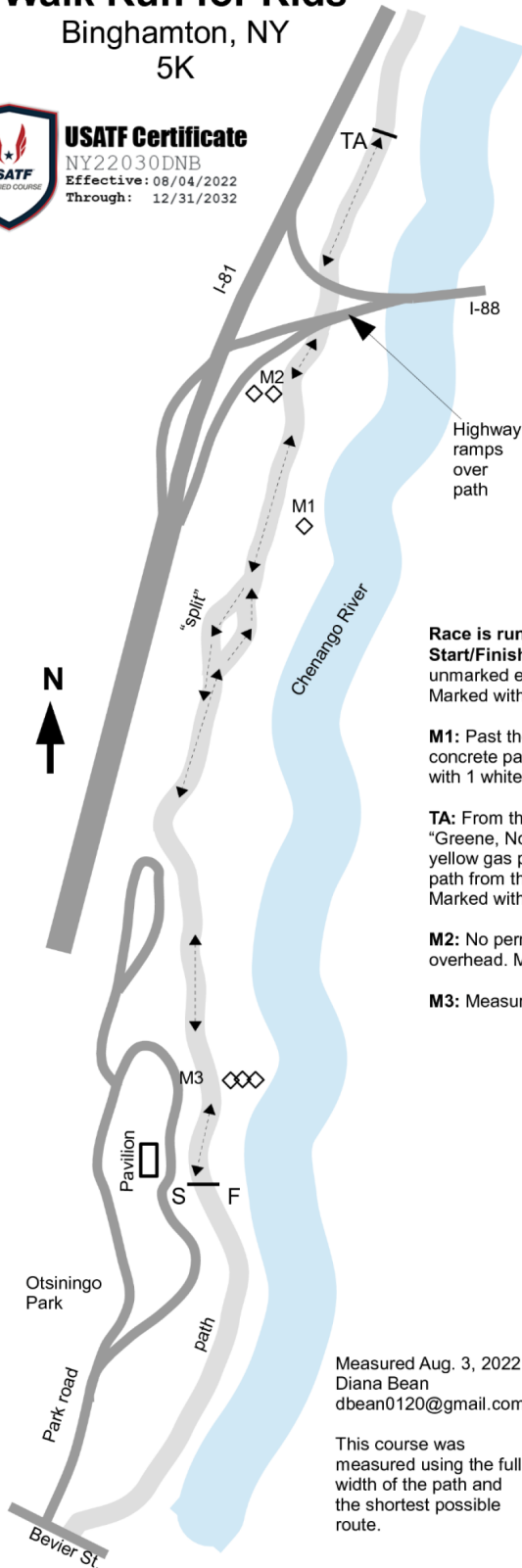
Diana Bean - USATF/RRTC Certifier - 180 W. Lake Road, Brackney PA 18812
(607) 240-9858 - dbean0120@gmail.com

Walk Run for Kids

Binghamton, NY
5K



USATF Certificate
NY22030DNB
Effective: 08/04/2022
Through: 12/31/2032



Race is run as shown. Key points:

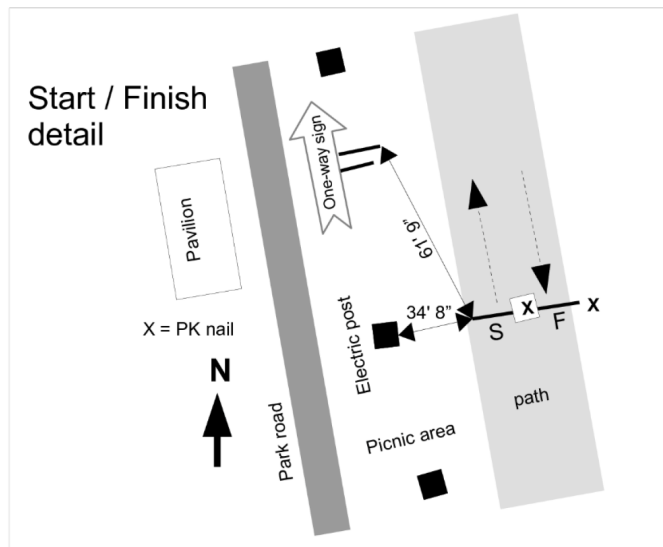
Start/Finish: Line is on path along river, just before the pavilion. Measure 34'8" from center of unmarked electric post closest to pavilion and 61'9" from northern post of one-way sign. Marked with white painted square and PK nail/orange ribbon.

M1: Past the split. Measure 294'5" N along the W edge of the path from the NE corner of the concrete pad with bench. Lay tape about 6" from the edge of the path when measuring. Marked with 1 white painted diamond.

TA: From the path, it is between two green highway signs on I-81; "Nimmonsburg" and "Greene, Norwich, Greater Binghamton." Measure 155'4" N along the E edge of the path from a yellow gas pipeline marker on the E side of the path. Also 292'4" S along the W edge of the path from the SE leg of a bench on the W side of the path, near the "Greene, Norwich" sign. Marked with white painted square, PK nails and orange ribbon.

M2: No permanent objects to measure from. Location is south of the two lanes of highway overhead. Marked with 2 white painted diamonds.

M3: Measured 27' S of the SE corner of concrete pad with bench.



Measured Aug. 3, 2022
Diana Bean
dbean0120@gmail.com

This course was measured using the full width of the path and the shortest possible route.