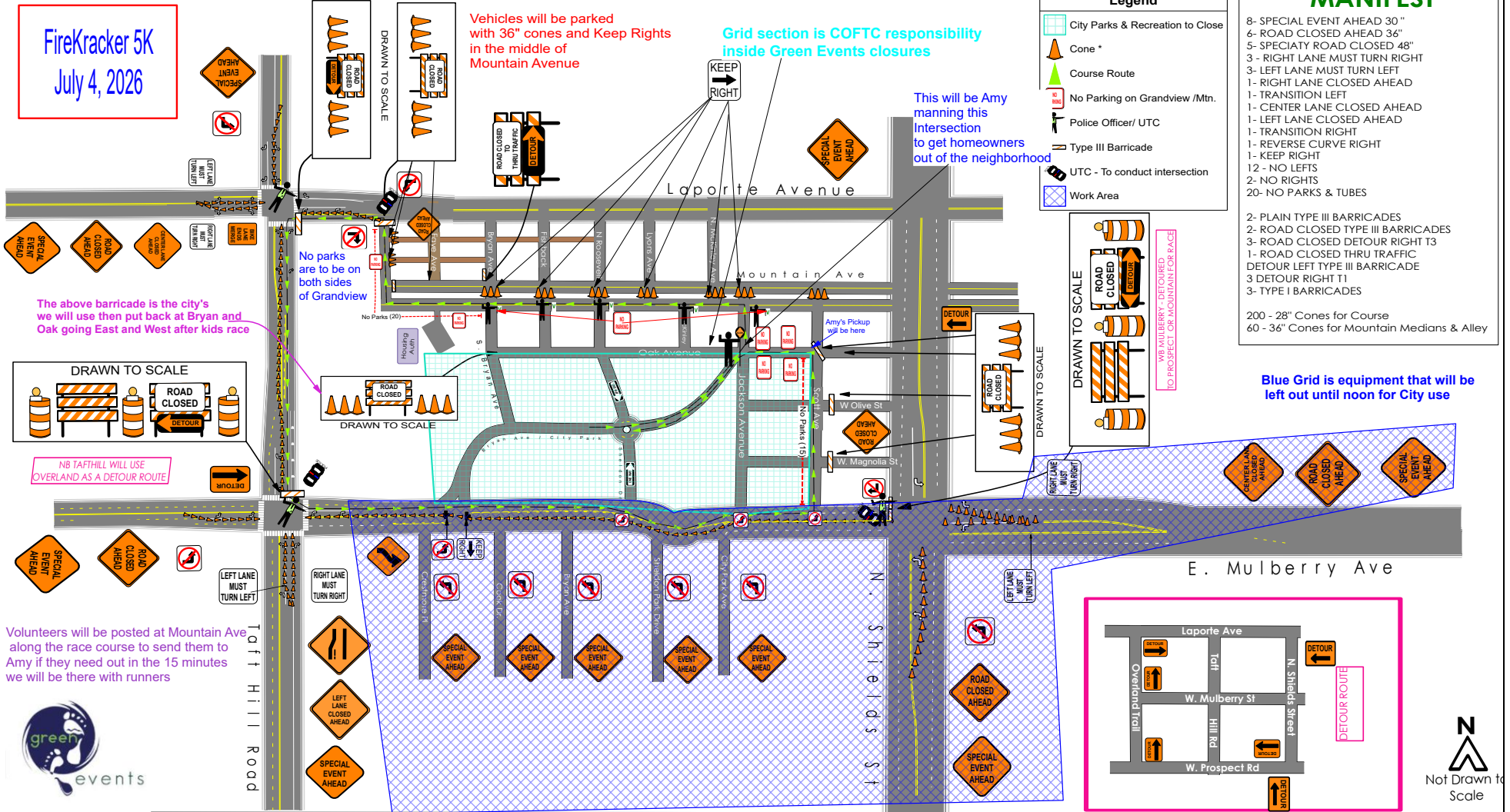


MHT # 1 FireCracker 5k Run 2026

FireCracker 5K
July 4, 2026



Legend

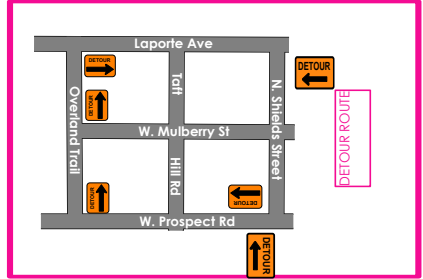
- City Parks & Recreation to Close
- Cone *
- Course Route
- No Parking on Grandview /Mtn.
- Police Officer/ UTC
- Type III Barricade
- UTC - To conduct intersection
- Work Area

MANIFEST

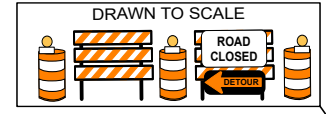
- SPECIAL EVENT AHEAD 30"
- ROAD CLOSED AHEAD 36"
- SPECIALTY ROAD CLOSED 48"
- RIGHT LANE MUST TURN LEFT
- LEFT LANE MUST TURN RIGHT
- RIGHT LANE CLOSED AHEAD
- TRANSITION LEFT
- CENTER LANE CLOSED AHEAD
- LEFT LANE CLOSED AHEAD
- TRANSITION RIGHT
- REVERSE CURVE RIGHT
- KEEP RIGHT
- NO LEFTS
- NO RIGHTS
- NO PARKS & TUBES

- PLAIN TYPE III BARRICADES
- ROAD CLOSED TYPE III BARRICADES
- ROAD CLOSED DETOUR RIGHT T3
- ROAD CLOSED THRU TRAFFIC
- DETOUR LEFT TYPE III BARRICADE
- DETOUR RIGHT T1
- TYPE I BARRICADES

200 - 28" Cones for Course
60 - 36" Cones for Mountain Medians & Alley



The above barricade is the city's we will use then put back at Bryan and Oak going East and West after kids race



NB TAFTHILL WILL USE OVERLAND AS A DETOUR ROUTE

Volunteers will be posted at Mountain Ave along the race course to send them to Amy if they need out in the 15 minutes we will be there with runners



Date:	06/02/26
Author:	Amy Tiardes
Project:	Firecracker 5K
Comments:	1. Signs to be spaced according to MUTCD Table 6C- 100FT, 350FT OR 500FT Spacing. 2. SECTION 6G-04- Modification to Fulfill Special Needs - Device spacing may be adjusted to allow additional reaction time. Additional Devices may be used - Arrow Boards. 3. All bike traffic is to travel with Motor Vehicle Traffic during work. 4. TMI IS NOT LIABLE FOR THE IMPLEMENTATION OR ENFORCEMENT OF TRAFFIC CONTROL PROVIDED BY ANOTHER COMPANY WHICH INCLUDES BUT IS NOT LIMITED TO; A. Transition Area B. Activity Area C. Termination Area D. Advance Warning Area
Contractor:	GREEN EVENTS LLC.
Location:	W. Mulberry Taft , Shields
Project/P.O.:	Firecracker 5K
Contact:	Lisa Sinclair
Number :	970-556-3279
Type of Work:	Special Event 5K

Date:	06/02/26
Project:	Firecracker 5K
Comments:	1. SIGN SPACING ON MULBERRY AVE 540FT APART SIGN SPACING ON S SHIELDS, TAFT RD, & LAPORTE 150FT 2. FIGURE 6H -20 Detour for a Closed Street (TA -20) Work Within the Travel Way @ Intersection. Note 12. When a lane through a 3. SECTION 6G-04- Modification to Fulfill Special Needs - Device spacing may be adjusted to allow additional reaction time. Additional Devices may be used - Arrow Boards. 4. PERSONAL VEHICLE PARKING- IS PROHIBITED IN THE RIGHT AWAY. 5. ALL BIKE TRAFFIC TO TRAVEL IN OPEN LANE WITH MOTOR-VEHICLE TRAFFIC

