

Durham Day Dash 5K Course Map



USATF Certificate NH15007BK

Effective November 29, 2015 - December 31, 2025

Start, Finish and all miles are marked with White Paint and P-K Nails (UP = Utility Pole).

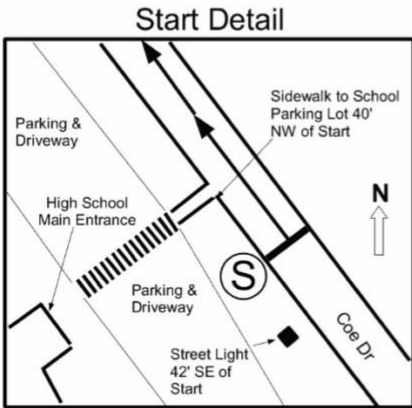
Start: On the southwest side of Coe Dr in front of Oyster River High School 40 ft SE from edge of walkway which connects sidewalk to school parking lot in front of main entrance, & 42 ft NW of street light between High School & Coe Rd.

Mile 1: On south side of Sumac Ln just west of the Sumac Ln Canney Rd intersection, 18 ft 4 inches W of fire hydrant, & 12 ft E of storm drain both on same side.

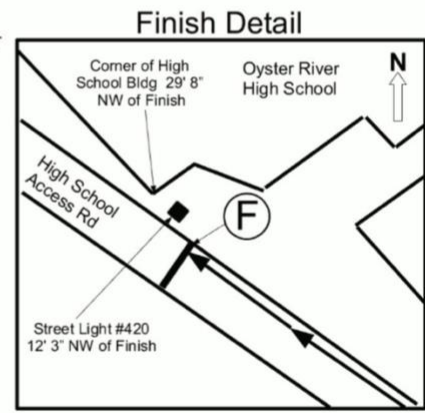
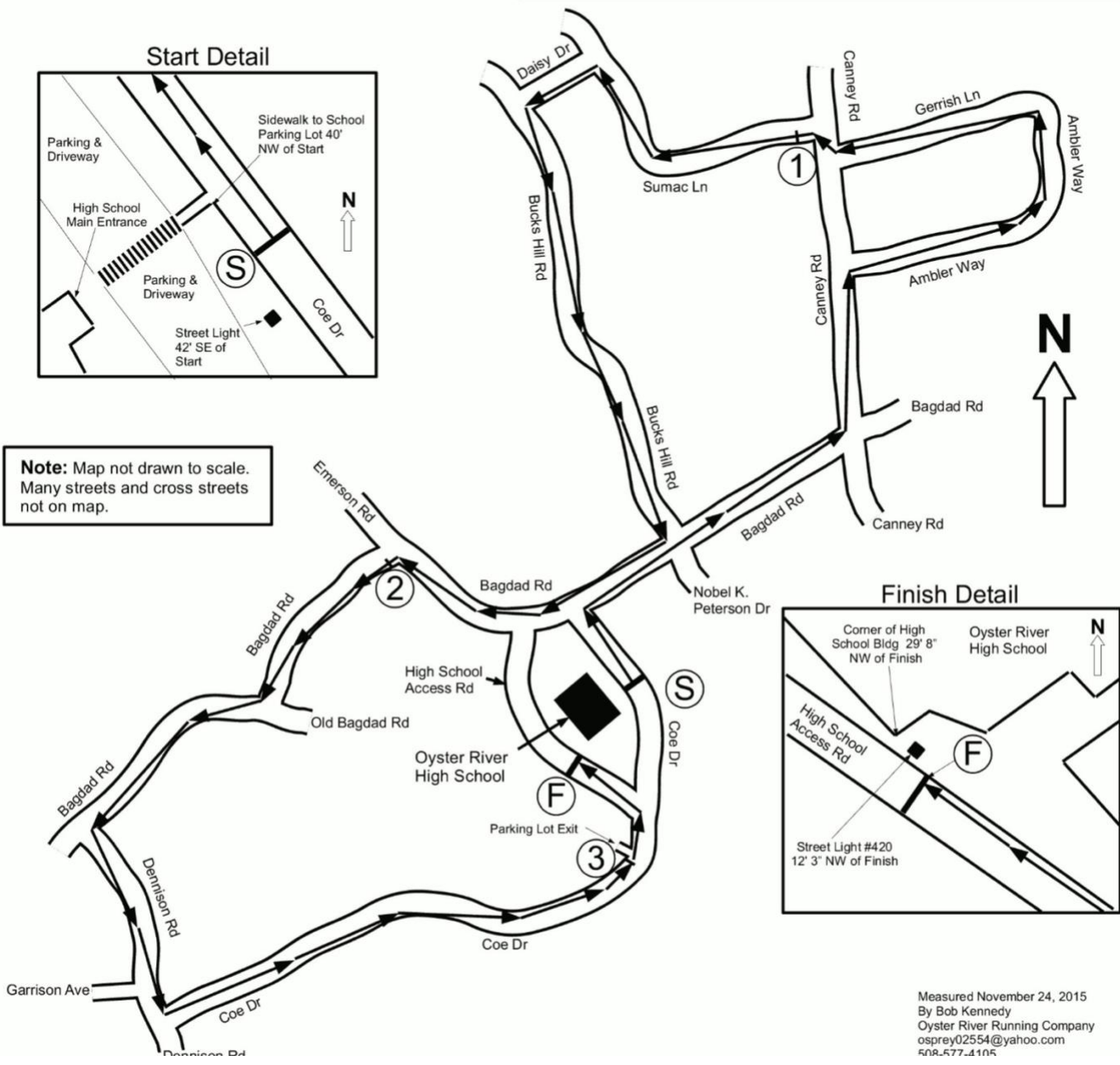
Mile 2: On the southeast side of Bagdad Rd 23 ft 10 inches SW of "Stop" sign with "Bagdad Rd" street sign at corner of Bagdad and Emerson Rd.

Mile 3: On west side of Coe Dr 15 ft 2 inches S of storm drain that is S of the school parking lot exit.

Finish: On the northeast side of the access road behind Oyster River High School, 12 ft 3 inches SE of street light 420 with "Please Turn Off Engine After Stopping" sign, & 29 ft 8 inches SE of the south corner of the school building.



Note: Map not drawn to scale. Many streets and cross streets not on map.



Measured November 24, 2015
By Bob Kennedy
Oyster River Running Company
osprey02554@yahoo.com
508.577.4105