

Outrun the Stigma

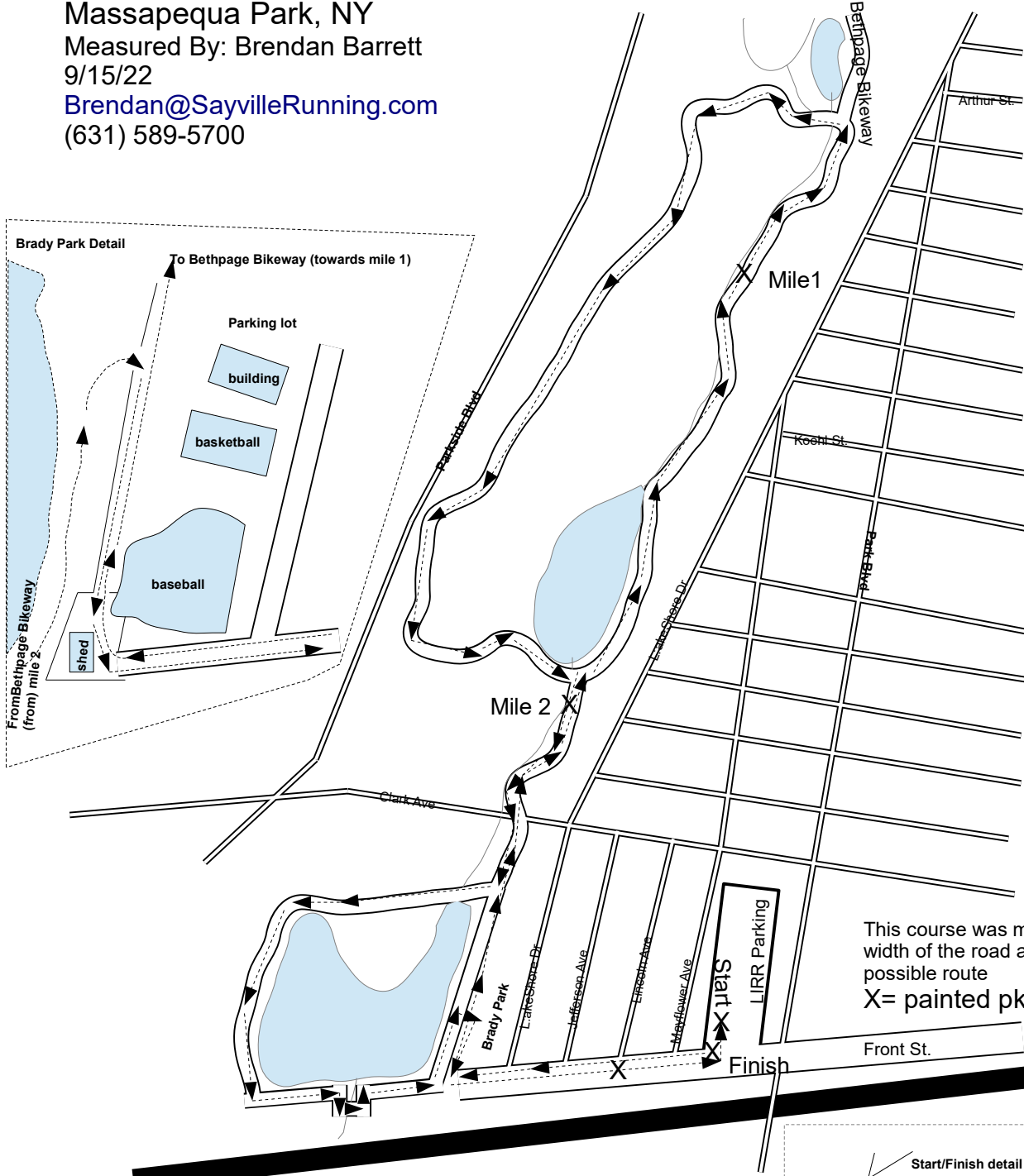
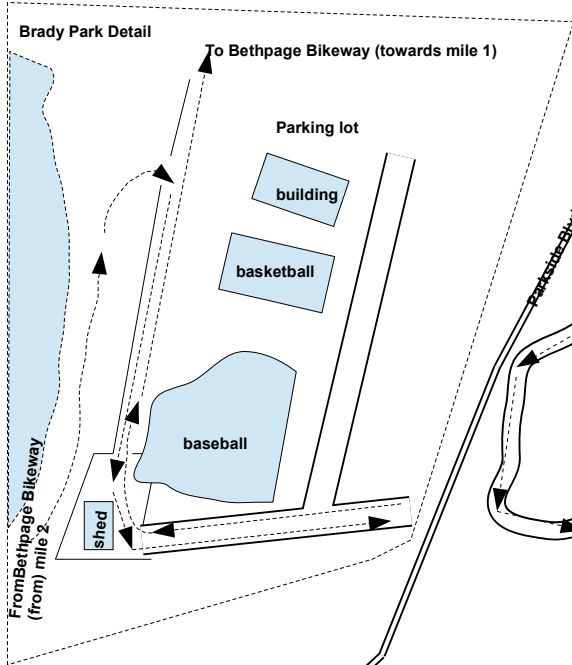
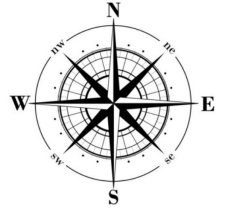
Massapequa Park, NY

Measured By: Brendan Barrett

9/15/22

Brendan@SayvilleRunning.com

(631) 589-5700



This course was measured using the full width of the road and the shortest possible route
X= painted pk nail

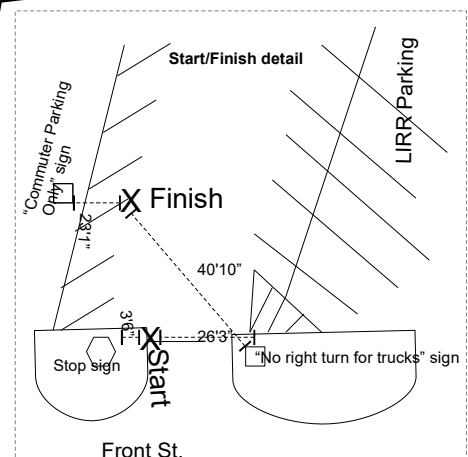
The start is located in the southwest corner of the LIRR Parking lot, 23'1" east of the stop line to exit the lot. It is 3'6" east of the stop sign and 26'2" west of the "No right turn for trucks" sign.

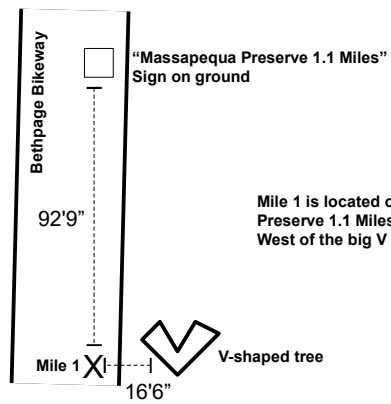
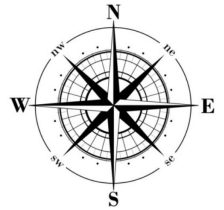
The finish is located at the end of the 3rd parking spot north of the start, 23'1" east of the "Commuter Parking Only" sign posted on the fence, and 40'10" north of the "no right turn for trucks" sign at the exit to the lot.

Mile 1 is located on the Bethpage Bikeway 92'9" south of the "Massapequa Preserve 1.1 Miles" sign affixed on the ground to the concrete, and 16'6" West of the big V shaped tree

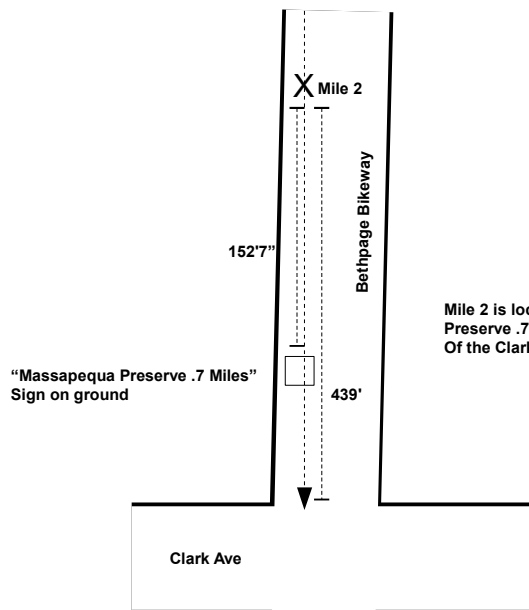
Mile 2 is located on the Bethpage Bikeway 152'7" north of the "Massapequa Preserve .7 Miles" sign affixed on the ground to the concrete, and 439' north Of the Clark Ave intersection

Mile 3 is located at the northwest corner of Front St. and Lincoln Ave. It is 3'1" South of telephone pole labeled #8, and 31'1" east of the "No Parking" sign on Front Street





Mile 1 is located on the Bethpage Bikeway 92'9" south of the "Massapequa Preserve 1.1 Miles" sign affixed on the ground to the concrete, and 16'6" West of the big V shaped tree



Mile 2 is located on the Bethpage Bikeway 152'7" north of the "Massapequa Preserve .7 Miles" sign affixed on the ground to the concrete, and 439' north of the Clark Ave intersection

Mile 3 is located at the northwest corner of Front St. and Lincoln Ave. It is 3'1" South of telephone pole labeled #8, and 31'1" east of the "No Parking" sign on Front Street

