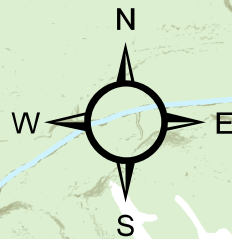


Yorktown Independence Day 8K Run/Walk 2022

Mile Mark Descriptions:
Mile 1: 320ft West of West edge of bridge over Beaverdam Creek
Mile 2: 277ft South of D'Aboville's Headquarters Sign (Pullout/Wayside Exhibit)
Mile 3: 244ft West of East edge of culvert (2nd culvert west of Rt17 overpass)
Mile 4: On dirt trail, 296ft East of wooden trail post in middle of trail



Finish:
664 ft South of steel gate post on East side of road, between parking area and start of tour road
OR
283 ft North of Culvert on North side of Rt 17 overpass and York High School connector path

Parking Area

Steel Gate Post

Finish



Start

Start:
South edge of Southeast Concrete Support Posts for Rt 17 overpass

Culvert

YORK HIGH SCHOOL

0 250 500 Feet

 8k Course
 5k Course

