



**Road Running Technical Council  
USA Track & Field**

# **Measurement Certificate**



Name of the course Nashville Running Festival Marathon Distance 42.195 km  
 Location (state) NC (city) Nashville  
 Type of course: Road Race  
 Measuring Methods: Bicycle  
 Measured By Brad Smythe, 7928 Brandyapple Drive, Raleigh, NC 27615, bdsmythe78@yahoo.com, 919-208-8616  
 Race Contact Travis Hedgepeth, travishedgepeth@gmail.com; 252-883-0473  
 Date(s) when course measured: 7/29/23  
 Number of measurements of entire course: 2 Course Configuration: Out-loop x 2 - Back  
 Elevation (meters above sea level) Start 50.00 Finish 50.00 Lowest 44.00 Highest 66.00  
 Straight line distance between start and finish 0m Drop 0.00 m/km Separation 0.00 %  
 Type of surface: Paved 99 % Dirt 0 % Gravel 1 % Grass 0 % Track 0 %  
 Effective date of certification: August 4, 2023 Certification code: NC23026BDS

Note to Race Director: Use this Certification Code in all public announcements relating to your race.

## ***Be It Officially Noted That***

Based on examination of data provided by the above named measurer, the course described above and in the map attached is hereby certified as reasonably accurate in measurement according to the standards adopted by the Road Running Technical Council. If any changes are made to the course, this certification becomes void, and the course must then be recertified.

**Verification of Course ---** In the event a National Open Record is set on the course, or at the discretion of USA Track & Field, a verification measurement may be required to be performed by a member of the Road Running Technical Council. If such a remeasurement shows the course to be short, then all pending records will be rejected and the course certification will be cancelled.

***This certification expires on December 31 of the year:*** **2033**

**AS NATIONALLY CERTIFIED BY:**



Date: August 4, 2023

Brad Smythe - USATF/RRTC Certifier - 7928 Brandyapple Drive, Raleigh NC 27615  
 (919) 208-8616 - bdsmythe78@yahoo.com

Nashville Running Festival Marathon  
Nashville, NC

Measured:  
by Brod Smythe  
on July 29, 2023  
bdsmythe78@yahoo.com

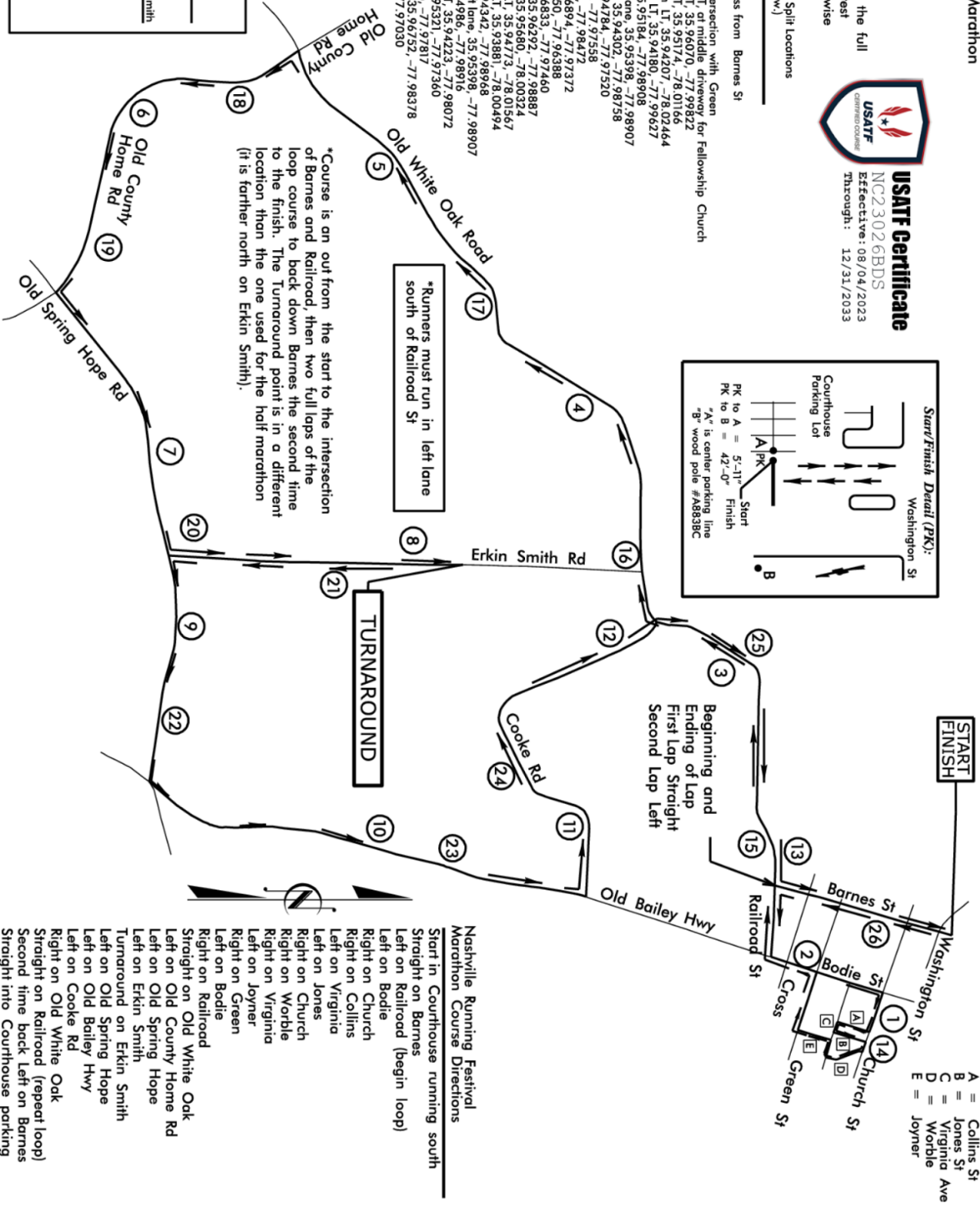
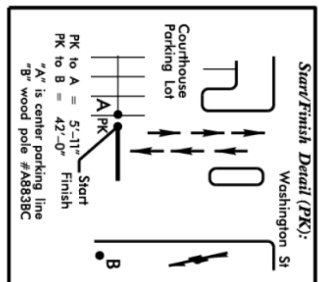
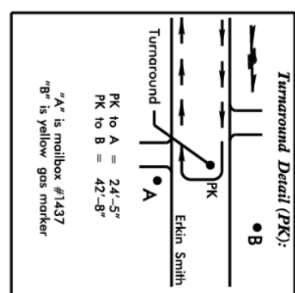
This course was measured using the full width of the road and the Shortest Possible Route (SPR) unless otherwise noted.



**USATF Certificate**  
NC23026BDS  
Effective: 08/04/2023  
Through: 12/31/2033

Nashville Running Festival Marathon Split Locations  
(Marked on side of road noted below)

- Marathon:
- Start: In Courthouse Parking lot across from Barnes St
  - Mile 1: on Church on RT at #1721
  - Mile 2: on Bodie on LT south of intersection with Green
  - Mile 3: on Old White Oak Rd, on LT at middle driveway for Fellowship Church
  - Mile 4: on Old White Oak Rd, on LT, 35.96070, -77.99822
  - Mile 5: on Old White Oak Rd, on LT, 35.95174, -78.01166
  - Mile 6: on Old County Home Rd, on LT, 35.94207, -78.02464
  - Mile 7: on Old Spring Hope Rd, on LT, 35.94180, -77.99627
  - Mile 8: on Erkin Smith Rd, on LT, 35.93184, -77.98908
  - M9A: on Erkin Smith Rd, center left lane, 35.92999, 98907
  - M9B: on Erkin Smith Rd, center left lane, 35.92999, 98758
  - M10: on Old Bailey Hwy, on LT, 35.94784, -77.97520
  - M11: on Cooke Rd, on LT, 35.96054, -77.97558
  - M12: on W. Railroad St, on LT, 35.96894, -77.97372
  - M13: on W. Railroad St, on RT, 35.97250, -77.96388
  - M14: on E. Church St, on RT, 35.96833, -77.97460
  - M15: on W. Railroad St, on LT, 35.96292, -77.98887
  - M16: on Old White Oak Rd, on LT, 35.95680, -78.00324
  - M17: on Old White Oak Rd, on LT, 35.94713, -78.01367
  - M18: on Old County Home Rd, on LT, 35.93381, 98948
  - M19: on Old County Home Rd, on LT, 35.91426, 35.95398, -77.98916
  - M20: on Erkin Smith Rd, on LT, 35.91426, 35.95398, -77.98916
  - M21: on Erkin Smith Rd, on LT, 35.94223, -77.98072
  - M22: on Old Spring Hope Rd, on LT, 35.94986, 77.98916
  - M23: on Old Bailey Hwy, on LT, 35.95321, -77.97360
  - M24: on Cooke Rd, on LT, 35.95166, -77.97817
  - M25: on Old White Oak Rd, on LT, 35.96152, -77.98378
  - M26: on Barnes on RT, 35.97286, -77.97030
- Finish: same as start



- A = Collins St
- B = Jones St
- C = Virginia Ave
- D = Worble
- E = Joyner

**Nashville Running Festival Marathon Course Directions**

Start in Courthouse running south

- Straight on Barnes (begin loop)
- Left on Railroad
- Left on Bodie
- Right on Church
- Right on Collins
- Left on Virginia
- Left on Jones
- Right on Worble
- Right on Virginia
- Left on Joyner
- Right on Green
- Left on Bodie
- Right on Railroad
- Straight on Old White Oak
- Left on Old County Home Rd
- Left on Old Spring Hope
- Turnaround on Erkin Smith
- Left on Old Spring Hope
- Left on Old Bailey Hwy
- Left on Cooke Rd
- Right on Old White Oak
- Straight on Railroad (repeat loop)
- Second time back Left on Barnes
- Straight into Courthouse parking



**Road Running Technical Council  
USA Track & Field**

# **Measurement Certificate**



Name of the course Nashville Running Festival Half Marathon Distance 21.0975 km  
 Location (state) NC (city) Nashville  
 Type of course: Road Race  
 Measuring Methods: Bicycle  
 Measured By Brad Smythe, 7928 Brandyapple Drive, Raleigh, NC 27615, bdsmythe78@yahoo.com, 919-208-8616  
 Race Contact Travis Hedgepeth, travishedgepeth@gmail.com; 252-883-0473  
 Date(s) when course measured: 7/29/23  
 Number of measurements of entire course: 2 Course Configuration: Out - loop - Back  
 Elevation (meters above sea level) Start 50.00 Finish 50.00 Lowest 44.00 Highest 66.00  
 Straight line distance between start and finish 0m Drop 0.00 m/km Separation 0.00 %  
 Type of surface: Paved 99 % Dirt 0 % Gravel 1 % Grass 0 % Track 0 %  
 Effective date of certification: August 4, 2023 Certification code: NC23027BDS

Note to Race Director: Use this Certification Code in all public announcements relating to your race.

## ***Be It Officially Noted That***

Based on examination of data provided by the above named measurer, the course described above and in the map attached is hereby certified as reasonably accurate in measurement according to the standards adopted by the Road Running Technical Council. If any changes are made to the course, this certification becomes void, and the course must then be recertified.

**Verification of Course ---** In the event a National Open Record is set on the course, or at the discretion of USA Track & Field, a verification measurement may be required to be performed by a member of the Road Running Technical Council. If such a remeasurement shows the course to be short, then all pending records will be rejected and the course certification will be cancelled.

***This certification expires on December 31 of the year:*** **2033**

**AS NATIONALLY CERTIFIED BY:**

Date: August 4, 2023

Brad Smythe - USATF/RRTC Certifier - 7928 Brandyapple Drive, Raleigh NC 27615  
 (919) 208-8616 - bdsmythe78@yahoo.com

Nashville Running Festival Half Marathon  
Nashville, NC

Measured:

by Brod Smythe  
on July 29, 2023

bdsmythe78@yahoo.com

This course was measured using the full width of the road and the Shortest Possible Route (SPR) unless otherwise noted.

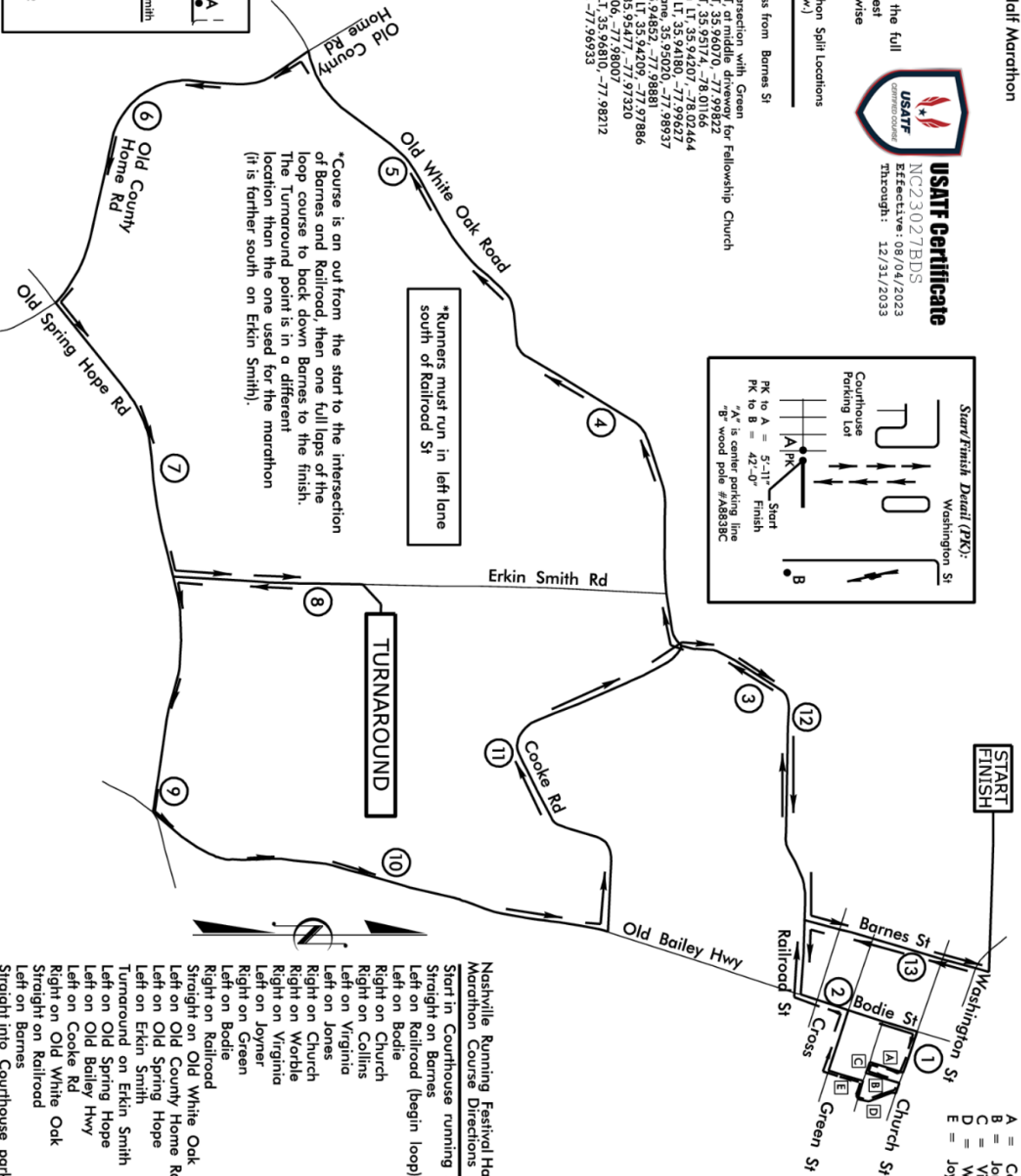
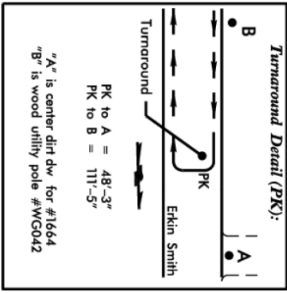
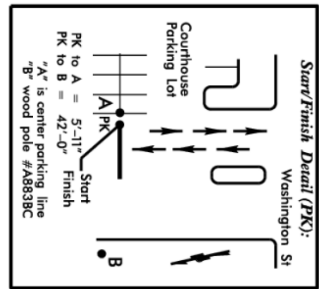
Nashville Running Festival Half Marathon Split Locations  
(Marked on side of road noted below.)



**USATF Certificate**  
NC23027BDS  
Effective: 08/04/2023  
Through: 12/31/2033

Half Marathon:

- Start: in Courthouse Parking lot across from Barnes St
- Mile 1: on Church on RT at #1721
- Mile 2: on Bodie on LT south of intersection with Green
- Mile 3: on Old White Oak Rd, on LT at middle driveway for Fellowship Church
- Mile 4: on Old White Oak Rd, on LT, 35.96070, -77.99822
- Mile 5: on Old White Oak Rd, on LT, 35.95174, -78.01166
- Mile 6: on Old County Home Rd, on LT, 35.94207, -77.99627
- Mile 7: on Old Spring Hope Rd, on LT, 35.94180, -77.99627
- Mile 8: on Erkin Smith Rd, center left lane, 35.93020, -77.98937
- Mile 9: on Erkin Smith Rd, on LT, 35.92452, -77.98937
- Mile 10: on Old Bailey Hwy on LT, 35.92477, -77.97320
- Mile 11: on Cooke Rd, on LT, 35.95706, -77.98007
- Mile 12: on Old White Oak Rd, on LT, 35.96810, -77.98272
- Mile 13: on Barnes, on RT, 35.97418, -77.96933
- Finish: same as start



\*Course is an out from the start to the intersection of Barnes and Railroad, then one full laps of the loop course to back down Barnes to the finish. The Turnaround point is in a different location than the one used for the marathon (it is farther south on Erkin Smith).

- Nashville Running Festival Half Marathon Course Directions
- Start in Courthouse running south
  - Straight on Barnes (begin loop)
  - Left on Railroad
  - Left on Bodie
  - Right on Church
  - Right on Collins
  - Left on Virginia
  - Left on Jones
  - Right on Church
  - Right on Worble
  - Right on Virginia
  - Left on Joyner
  - Right on Green
  - Left on Bodie
  - Right on Railroad
  - Straight on Old White Oak
  - Left on Old Spring Hope
  - Left on Erkin Smith
  - Turnaround on Erkin Smith
  - Left on Old Spring Hope
  - Left on Old Bailey Hwy
  - Right on Cooke Rd
  - Straight on Old White Oak
  - Straight on Railroad
  - Left on Barnes
  - Straight into Courthouse parking

- A = Collins St
- B = Jones St
- C = Virginia Ave
- D = Worble
- E = Joyner