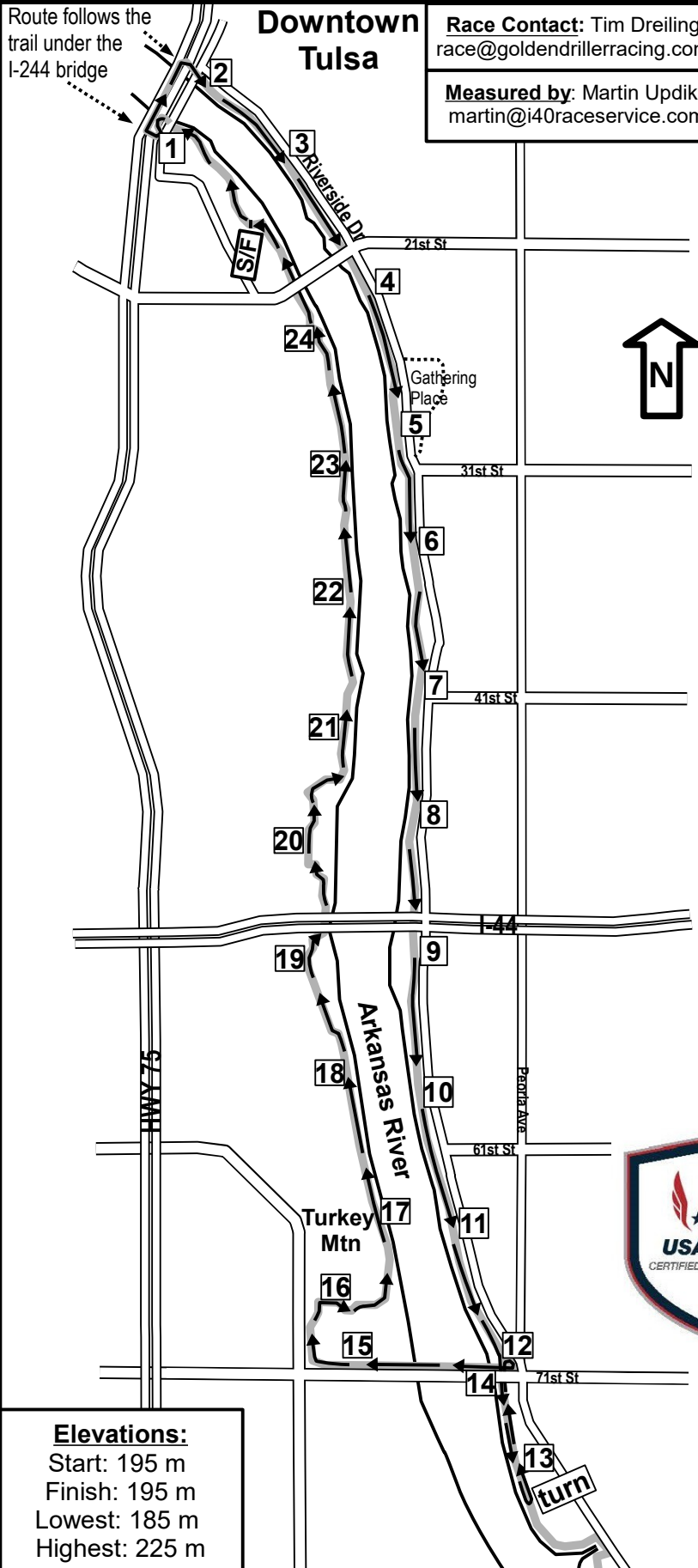




USATF Certification
OK18068DG

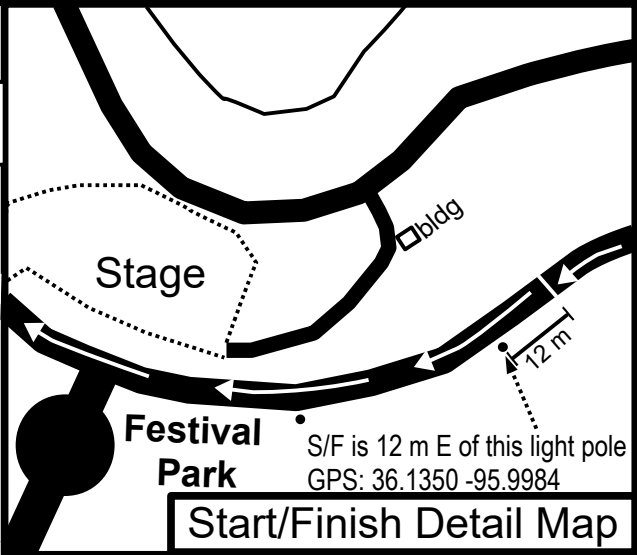
Note: 50K is 2 laps of the 25K Course
River West Festival Park 25k #3
Tulsa, OK – 25,000 meters

Effective Dates
12/3/18-12/31/28



Race Contact: Tim Dreiling
race@goldendrillerracing.com

Measured by: Martin Updike
martin@i40raceservice.com

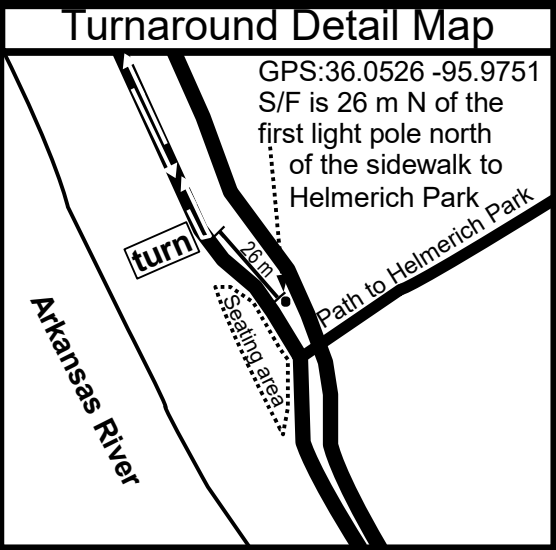


Start/Finish Detail Map

KM Splits:

1k:	36.1411 -96.0054
2k:	36.1435 -96.0021
3k:	36.1373 -96.9942
4k:	36.1298 -95.9884
5k:	36.1212 -95.9859 – On RP Trail East at the N edge of the S Riverside Dr Tunnel for The Gathering Place.
6k:	36.1126 -95.9843
7k:	36.1038 -95.9843
8k:	36.0949 -95.9848
9k:	36.0859 -95.9849
10k:	36.0770 -95.9839 – 29 meters south of the NatureWorks wildcat statue just of 41 st St.
11k:	36.0684 -95.9810
12k:	36.0609 -95.9773
13k:	36.0539 -95.9758
14k:	36.0609 -95.9780
15k:	36.0611 -95.9890 – On trail along 71 st St, 99 meters S of the gated drive 2/3 of the way up the 71 st St Hill
16k:	36.0650 -95.9910
17k:	36.0704 -95.9879
18k:	36.0792 -95.9900
19k:	36.0876 -95.9938
20k:	36.0951 -95.9932 – On RP Trail West, 45 m N of the first light pole north of the 48 th and Elwood intersection
21k:	36.1019 -95.9906
22k:	36.1107 -95.9899
23k:	36.1194 -95.9905
24k:	36.1257 -95.9918

Elevations:
Start: 195 m
Finish: 195 m
Lowest: 185 m
Highest: 225 m



Turnaround Detail Map