

Welcome to Buckeye Trail part of the Ohio Endurance Series


Western Reserve Racing is a small business that employs local runners and outdoor enthusiasts. We are 100% committed to providing you with a top-notch race experience from registration to the finish line. We look forward to seeing you on race day!

[WEB SITE](#)


[EMAIL US](#)



RACE DATE

 **Sunday, June 28, 2026**

RACE LOCATION/PARKING - 50K ONLY

 Oak Grove Picnic Area
Brecksville Reservation
Brecksville, OH 44141

[Google Maps](#)

[Apple Maps](#)

50K		
BIB PICKUP 6:00-7:00 AM at Oak Grove Shelter	START TIME 7:00 AM	SWAG PICKUP after you finish at Oak Grove Shelter
<i>*Bib numbers will be pre-assigned</i>		

RACE INFORMATION

Parking

Park directly at Oak Grove Picnic Area — your vehicle must contain a 50K participant to enter the lot. The lot closes 15 minutes after the race starts and the gate will remain closed until 2:00 PM.

Cutoff Time

The 50K course closes at 5:00 PM (10 hour cutoff). Participants should depart Pine Lane by 12:00 PM. Anyone who continues past the aid station close times accepts the responsibility to know the course and complete it without any support.

Mid-Race Drop

If a participant drops from the race, they are responsible for their own transportation back to their car.

Bib Assignment

Bibs must be worn by the registered participant who was assigned the bib. Please wear your bib in front, visible, and horizontal to assure we get a good chip read for you. Keep away from metal (zippers) and electronics (gps watches and smartphones).

Results/Awards

Results will be posted/available live – scan the QR code on your bib. Overall winners are based on gun time. Age Group winners are based on chip time and are preliminary until awards are distributed. To be eligible for awards, you must cross the start line within 10 minutes of the start of the race. Awards will be handed out as participants finish.

Drop Bags

50K participants can have a drop bag that will be accessible at Pine Lane. Mark your bag with your name and bib number and bring it to the start. Maximum drop bag size is 16"x20"x16" – no hard cases.

Restrooms:

There are restrooms at Oak Grove and porta-potties at Snowville/yellow houses, Boston Store Overflow Lot, and Pine Lane.

NEW Key Drop Service

Leave your keys with us while you run/hike. Fill out a tag and put your keys in the drop box near the start – pick up when you finish!

Aid

Participants cannot accept any aid from anyone (crew, family, friend, Elvis impersonator, moving vehicle, bicycle) beyond 100 feet of an Aid Station. Absolutely no littering! You may not stash supplies along the course.

No Pacers

You cannot be accompanied on the course by anyone who is not a registered participant.

Spectators/Crew

Due to limited parking, there is no crew/spectator access on course or at aid stations, especially at the Boston Store Overflow Lot. Anyone violating this policy may be disqualified. The trails remain open to the public and we want to respect other park visitors.

All spectators are encouraged to park at the Brecksville Municipal Lot (9069 Brecksville Rd., Brecksville, OH 44141) and take the shuttle to the finish line at Oak Grove Picnic Area. The shuttle runs from 10:00 AM to 3:00 PM with an estimated round-trip time of 20 minutes. There is NO PARKING along Valley Parkway — vehicles parked illegally on the berm will be towed. The Oak Grove Parking Lot is closed to all vehicles during the 25K event. Do not attempt to drive to the finish area. Oak Grove reopens to all vehicles at 2:00 PM.


Volunteers

Spectators are welcome to join us as volunteers and earn credits!

[VOLUNTEER](#)

EMERGENCY INFORMATION

In case of emergency call **9-1-1**
For non-emergency, call us at **(330) 234-9360**



COURSE DETAILS

Course Map

Participants are encouraged to review the course map. The 50K course is an out and back. 50K participants will get a split time at the turnaround at Pine Lane.


[COURSE MAP](#)

Bridle Trails

The first and last 2 miles of the course overlap with horse trails. event will be on shared trails, with horses having the right of way. If you approach a horse, slow to a walk and step to the side of the trail, announce yourself, and ask the rider for permission to pass. Move and speak calmly and slowly so the horse isn't startled.

Course Markings

All course marking materials are WRR branded. These include alternating pink & blue ground flags and streamers, coroplast signs, and cones.



A course marker will be found about every 0.1 mile. After turns, there will be a sequence of 3-4 ground flags and/or streamers in the trees as confidence markers.

Off Course

If you go off course, you must backtrack/return to the correct path by your own means. You must start from the point where you went off course.

The RaceJoy app provides the ability to be sure you are on course as well as tracking capability.

Watch for slippery surfaces such as wooden steps and bridges.

AID STATIONS

MILE	LOCATION	TYPE	FOOD
5.75	Snowville	Full Aid Station	*See below, plus PB&J Sandwiches
8	Columbia Road	Self Serve Water (no cups)	
11.25	Boston Store Overflow Lot	Full Aid Station	*See below, plus Pinwheels (Cucumber/ Honey/ Cream Cheese), Watermelon
15.5	Pine Lane Close Time 12:00 PM	Full Aid Station	*See below, plus Bananas, PB&J Sandwiches
19.75	Boston Store Overflow Lot Close Time 1:25 PM	Full Aid Station	*See below, plus Pinwheels (Cucumber/ Honey/ Cream Cheese), Watermelon
23	Columbia Road	Self Serve Water (no cups)	
25.25	Snowville Close Time 3:10 PM	Full Aid Station	*See below, plus PB&J Sandwiches
29.25	Ottawa Point Driveway	Self Serve Water (no cups)	
31	Oak Grove Finish Line	Full Aid Station	Hot Dogs (Meat & Plant Based) Sno Cones

***FULL AID STATIONS will serve the following**

Skratch, Coke, Pickle Juice, Water
RITZ PB Crackers, Corn Chips, Cheezits, Chex Mix
Snack Size Candy Bars, Biscoff Cookies (Vegan)
Fig Newtons, Mini Fruit Pies

****Participants are encouraged to carry water**

Charity Partner

Donations benefit the Crooked River Chapter of the Buckeye Trail Association.

Tag Us

@westernreserveracing



Shop at the Gear Store on race day

Cash, Credit, ApplePay, Venmo, PayPal